



Botley West Solar Farm

2.4 Land Plans

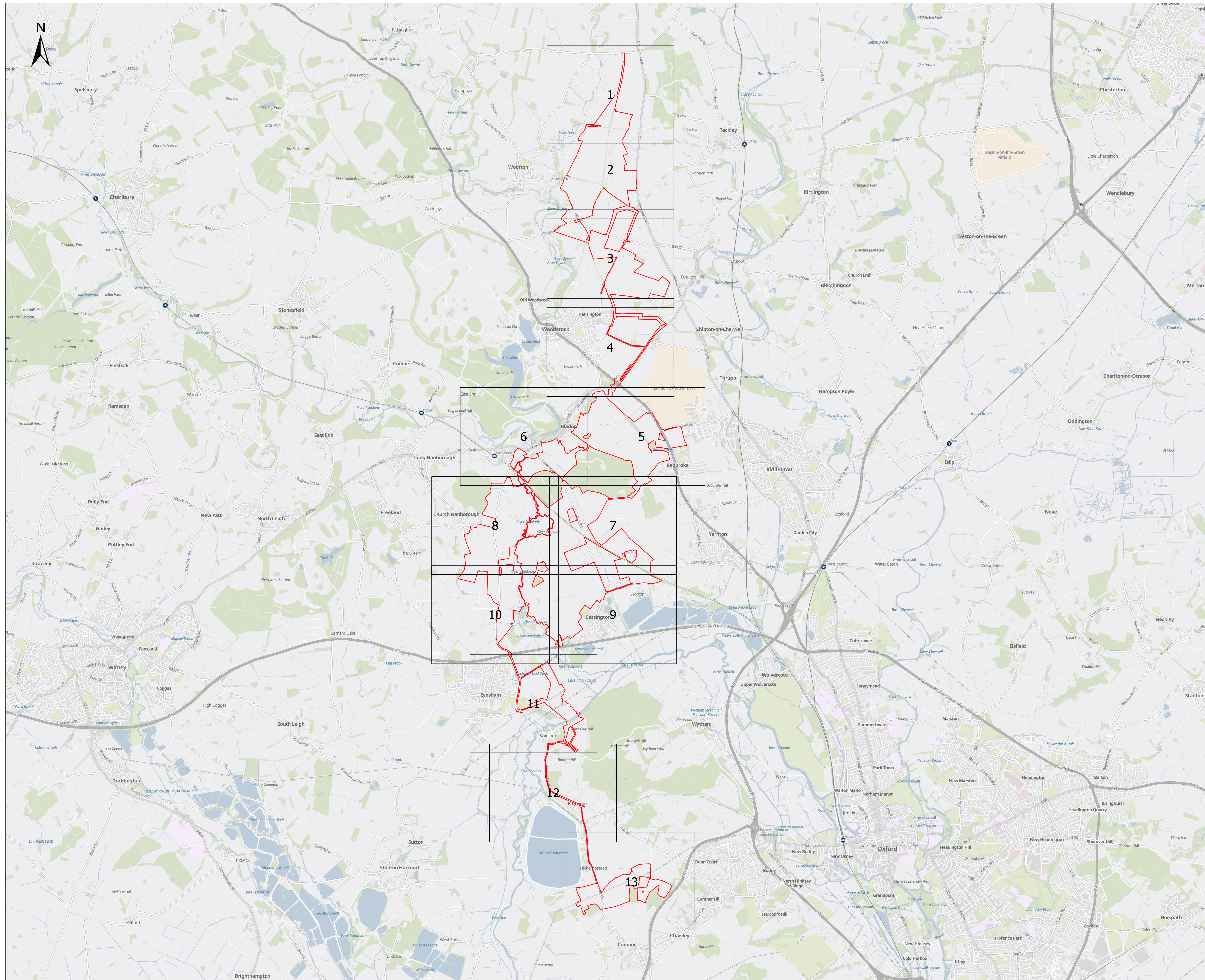
January 2025

PINS Ref: EN010147

Document Ref: EN010147/APP/2.4

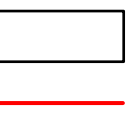
Revision 1

Planning Act 2008; and Infrastructure Planning (Applications: Prescribed Forms and Procedure) Regulations 2009 (as amended). APFP Regulation 5(2)(i)



Legend

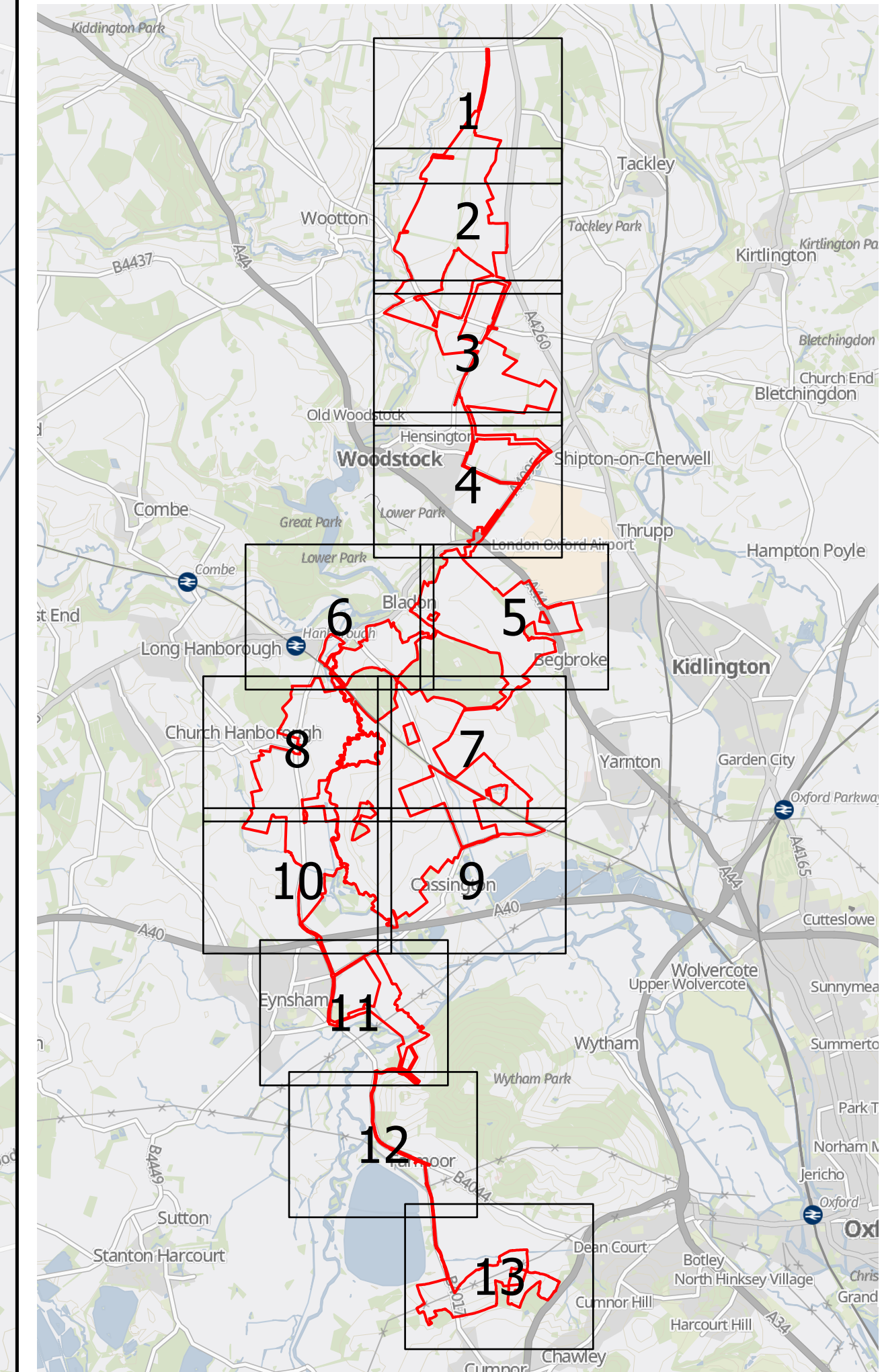
Sheet Extents
Order Limits



Notes:

- These plans should be read alongside other Application Documents, in particular, the Works Plans [EN010147/APP/2.3], the Book of Reference [EN010147/APP/4.3] and the Statement of Reasons [EN010147/APP/4.1]
- Do not scale from this drawing, use only printed dimensions
- All dimensions are in metres unless stated otherwise
- The Base mapping is based upon Ordnance Survey (OS) data. Reproduced from Ordnance Survey maps by permission of Ordnance Survey on behalf of the controller of His Majesty's Stationary Office (HMSO). © Crown Copyright Ordnance Survey 2024. Licence number 0100031673.
- © Copyright - You are permitted to use this data solely to enable you to respond to, or interact with, the organisation that provided you with the data. You are not permitted to copy, sub-licence, distribute or sell any of this data to third parties in any form without written consent of Photovolt Development Partners (PVDP) on behalf of SolarFive Ltd.

Key Plan



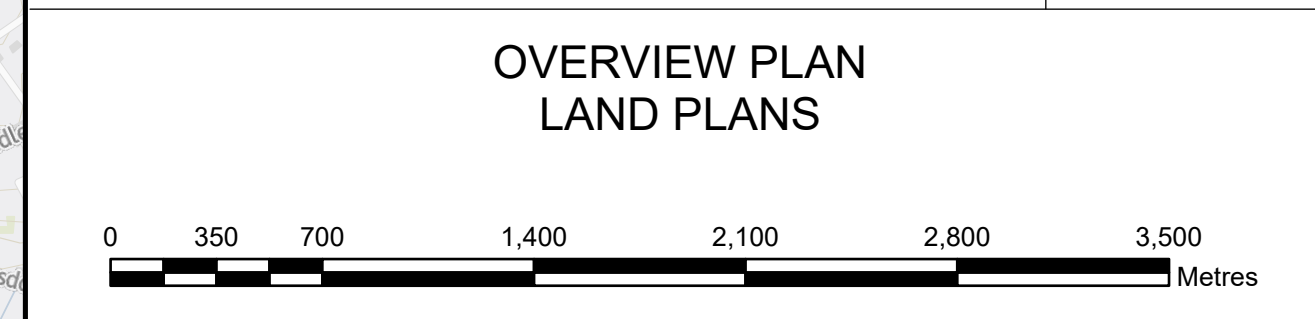
Project	Status
Botley West Solar Farm	FINAL

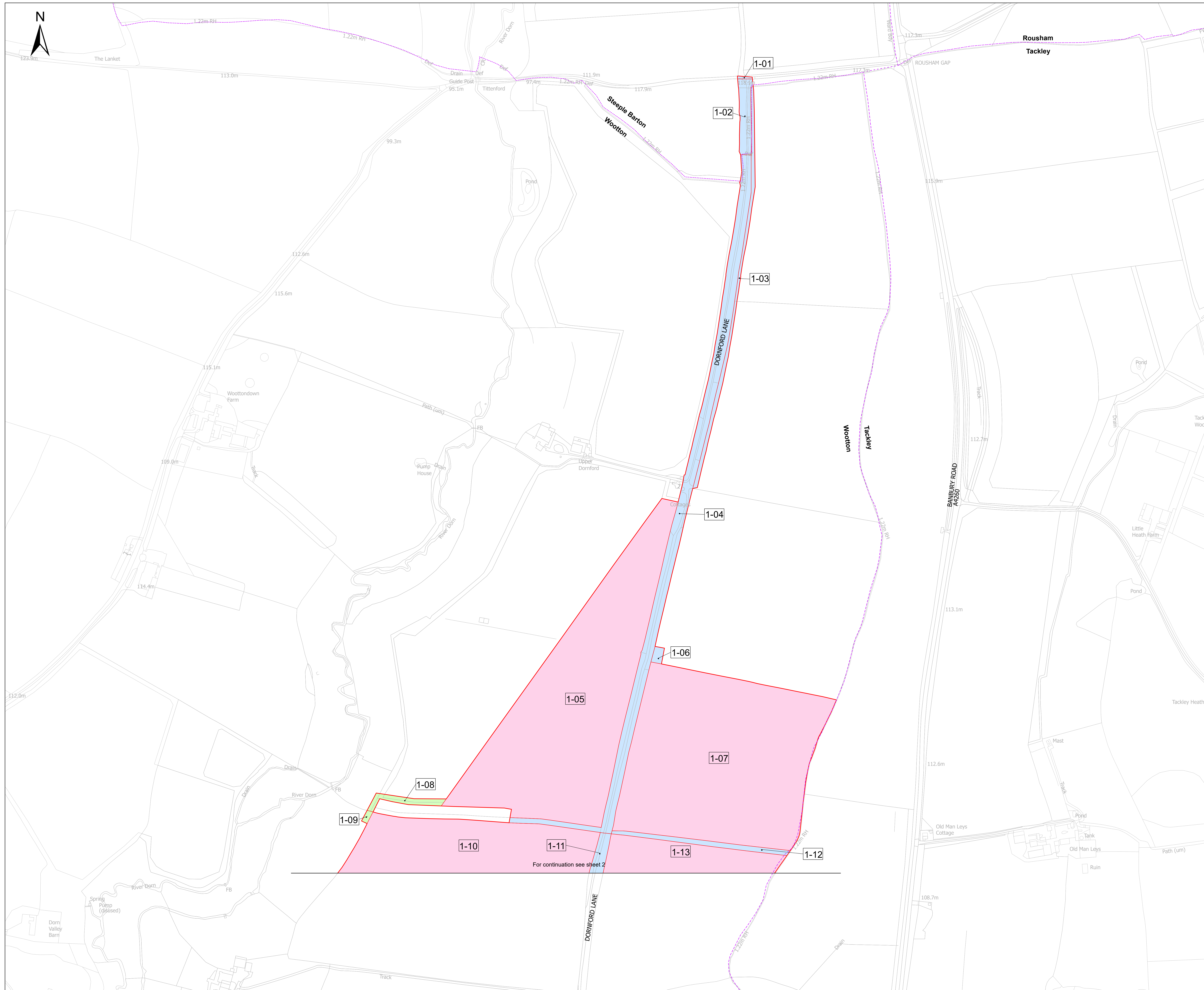
ID	Changes	Date	Name	Date	Name
				31/01/2025	J.Neye-Swift
				23/01/2025	C.Channing
				23/01/2025	K.Craddock

1	SS1 Response	31/01/2025	J.Neye-Swift	Project-No	BWSF
A	Created	08/11/2024	J.Thompson	Drawing No	2.4

Drawing reference: EN010147/APP/2.4
PINS Reference Number: EN010147
Infrastructure Planning (Applications: Prescribed Forms and Procedure) Regulations 2009 APFP Regulation: 5(2)(i)

Scale: 1:25000 @ A0 DIM: M



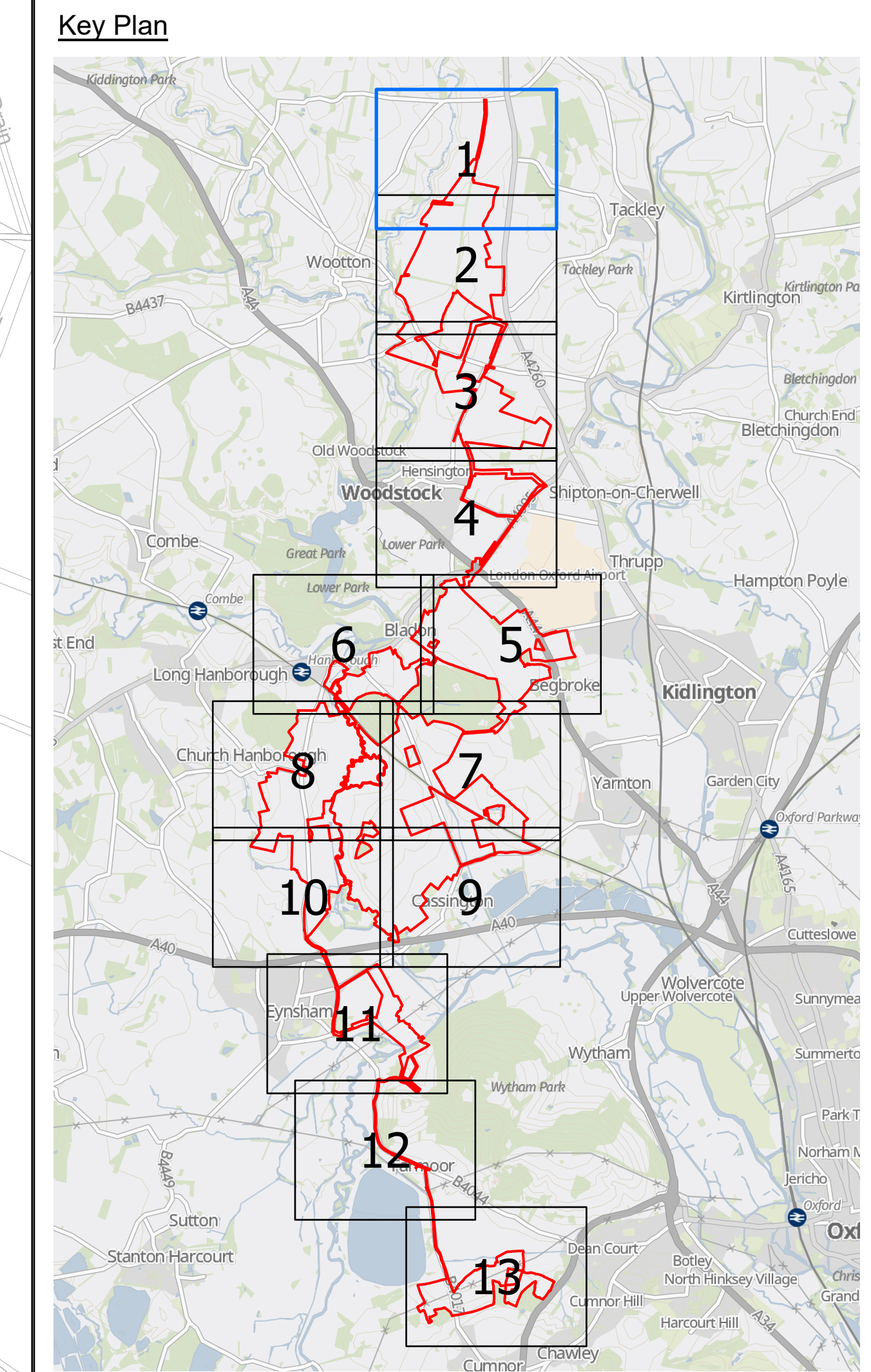


Legend

Order Limits	
Order Land - freehold to be compulsorily acquired and temporary use of land and in relation to which it is proposed to suspend or extinguish easements, servitudes and other private rights	
Order Land - new rights (including restrictions) to be compulsorily acquired and temporary use of land and in relation to which it is proposed to suspend or extinguish easements, servitudes and other private rights	
Order Land - temporary use of land and in relation to which it is proposed to temporarily suspend easements, servitudes and other private rights	
Parish Boundaries	

Notes:

- These plans should be read alongside other Application Documents, in particular, the Works Plans [EN010147/APP/2.3], the Book of Reference [EN010147/APP/4.3] and the Statement of Reasons [EN010147/APP/4.1]
- Do not scale from this drawing, use only printed dimensions
- All dimensions are in metres unless stated otherwise
- The Base mapping is based upon Ordnance Survey (OS) data. Reproduced from Ordnance Survey maps by permission of Ordnance Survey on behalf of the controller of His Majesty's Stationery Office (HMSO). © Crown Copyright Ordnance Survey 2024. Licence number 0100031673.
- © Copyright - You are permitted to use this data solely to enable you to respond to, or interact with, the organisation that provided you with the data. You are not permitted to copy, sub-licence, distribute or sell any of this data to third parties in any form without written consent of Photovoltaic Development Partners (PVDP) on behalf of SolarFive Ltd.

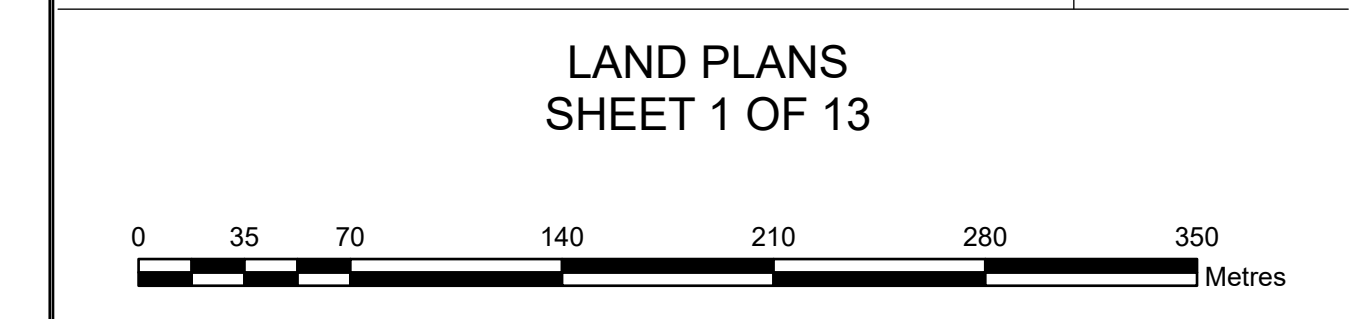


Project		Status			
Botley West Solar Farm		FINAL			
ID	Changes	Date	Name	Date	Name
				Edit	31/01/2025 J.Neye-Swift
				Check	23/01/2025 C.Channing
				Approval	23/01/2025 K.Craddock
1	S51 Response	31/01/2025	J.Neye-Swift	Project-No	BWSF
A	Created	08/11/2024	J.Thompson	Drawing No	2.4

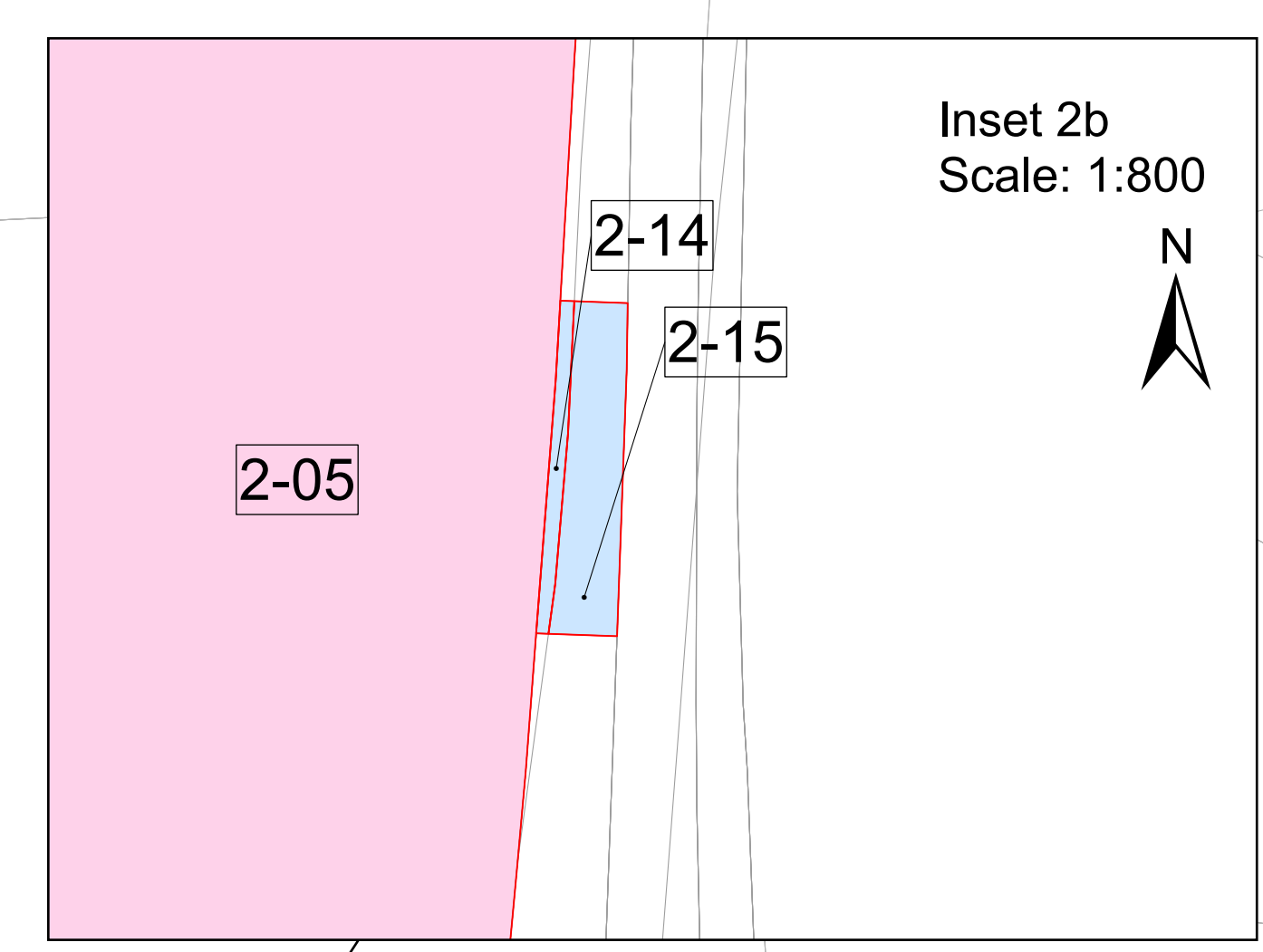
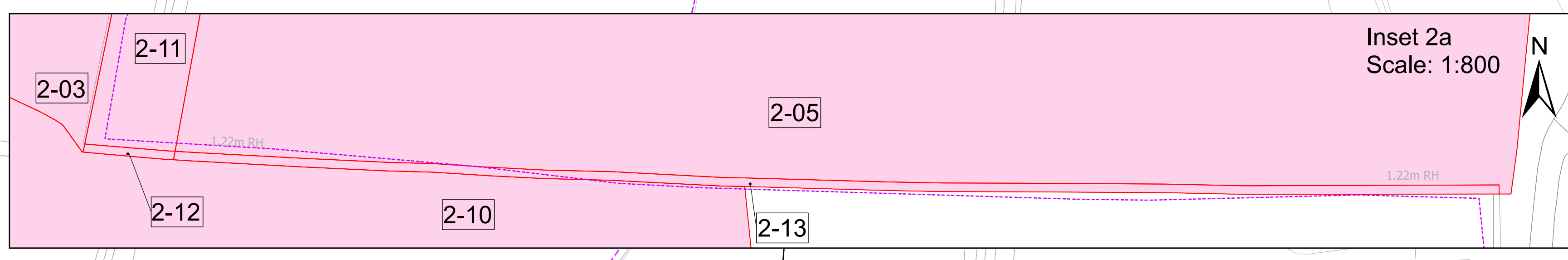
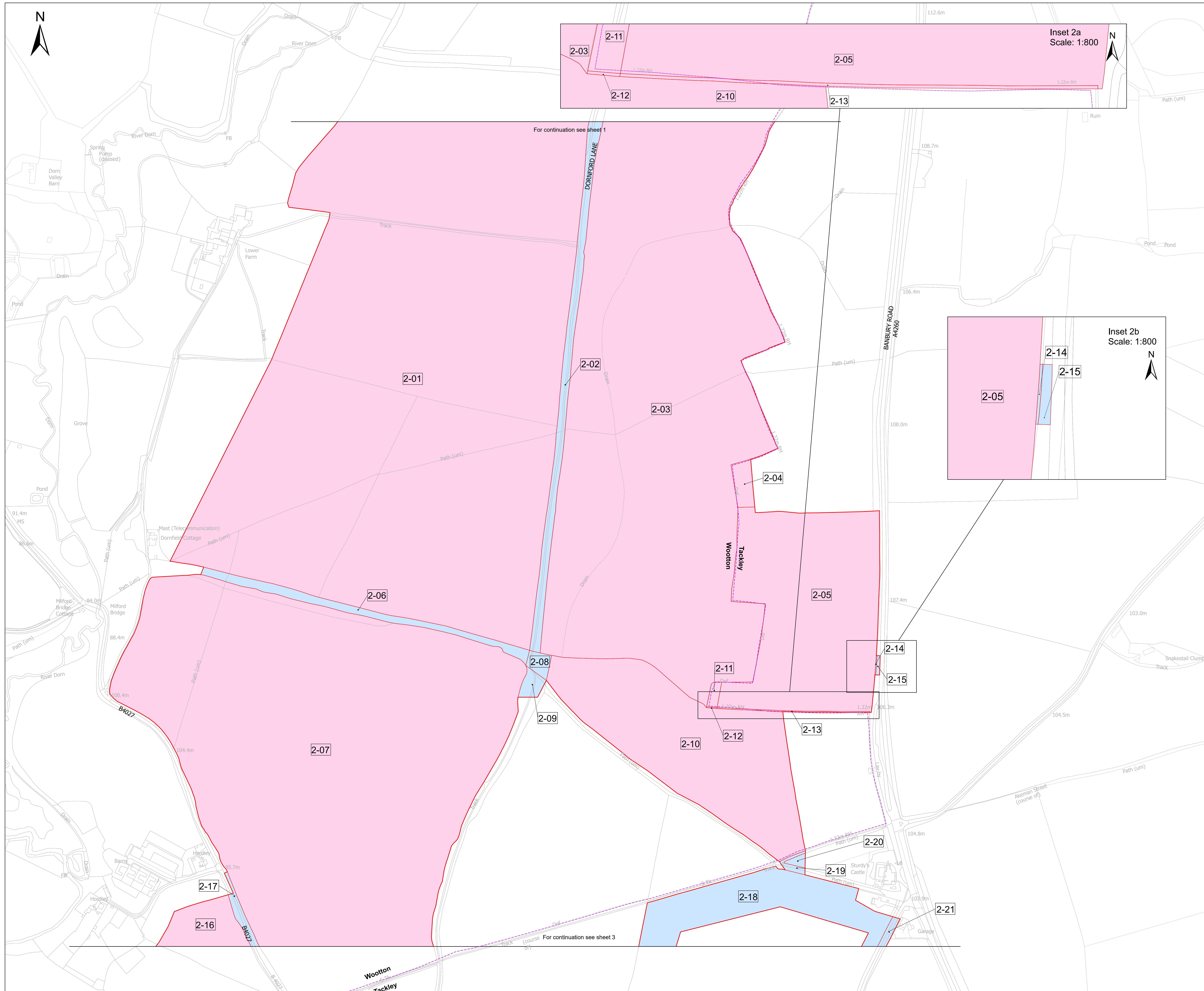
Drawing reference: EN010147/APP/2.4
 PINS Reference Number: EN010147

Infrastructure Planning (Applications: Prescribed Forms and Procedure) Regulations 2009 APFP Regulation: 5(2)(i)

Scale: 1:2,500 @ A0 DIM: M



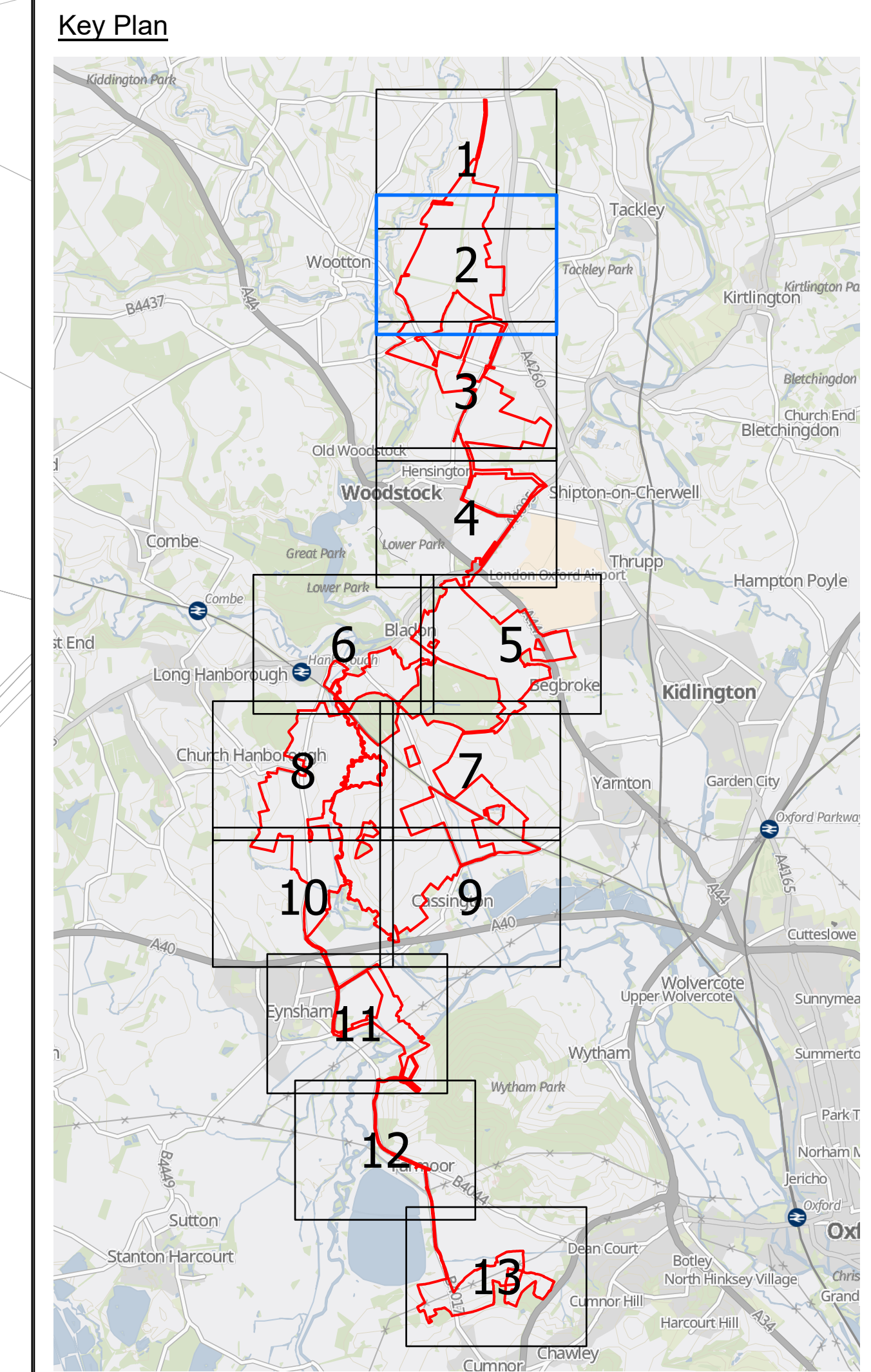
For continuation see sheet 2



- Legend**
- Order Limits
 - Order Land - freehold to be to be compulsorily acquired and temporary use of land and in relation to which it is proposed to suspend or extinguish easements, servitudes and other private rights
 - Order Land - new rights (including restrictions) to be compulsorily acquired and temporary use of land and in relation to which it is proposed to suspend or extinguish easements, servitudes and other private rights
 - Parish Boundaries

Notes:

- These plans should be read alongside other Application Documents, in particular, the Works Plans [EN010147/APP/2.3], the Book of Reference [EN010147/APP/4.3] and the Statement of Reasons [EN010147/APP/4.1]
- Do not scale from this drawing, use only printed dimensions
- All dimensions are in metres unless stated otherwise
- The Base mapping is based upon Ordnance Survey (OS) data. Reproduced from Ordnance Survey maps by permission of Ordnance Survey on behalf of the controller of His Majesty's Stationary Office (HMSO). © Crown Copyright Ordnance Survey 2024. Licence number 0100031673.
- © Copyright - You are permitted to use this data solely to enable you to respond to, or interact with, the organisation that provided you with the data. You are not permitted to copy, sub-licence, distribute or sell any of this data to third parties in any form without written consent of Photovolt Development Partners (PVDP) on behalf of SolarFive Ltd.

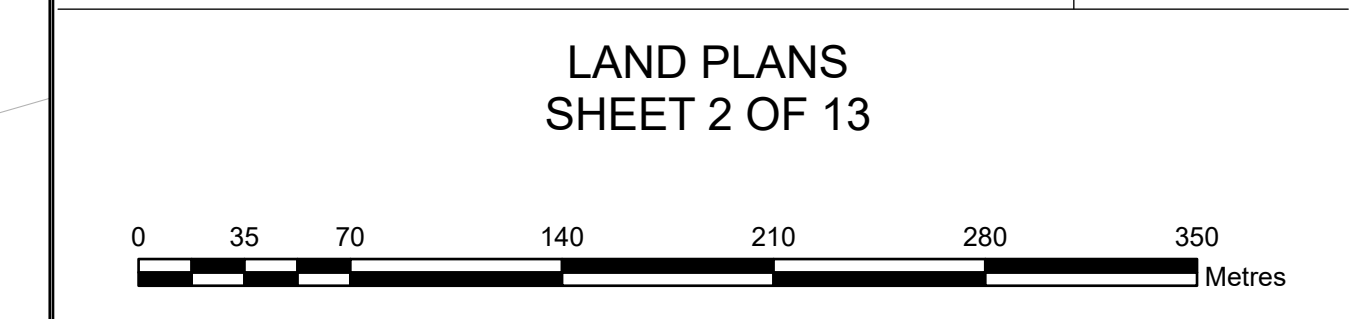


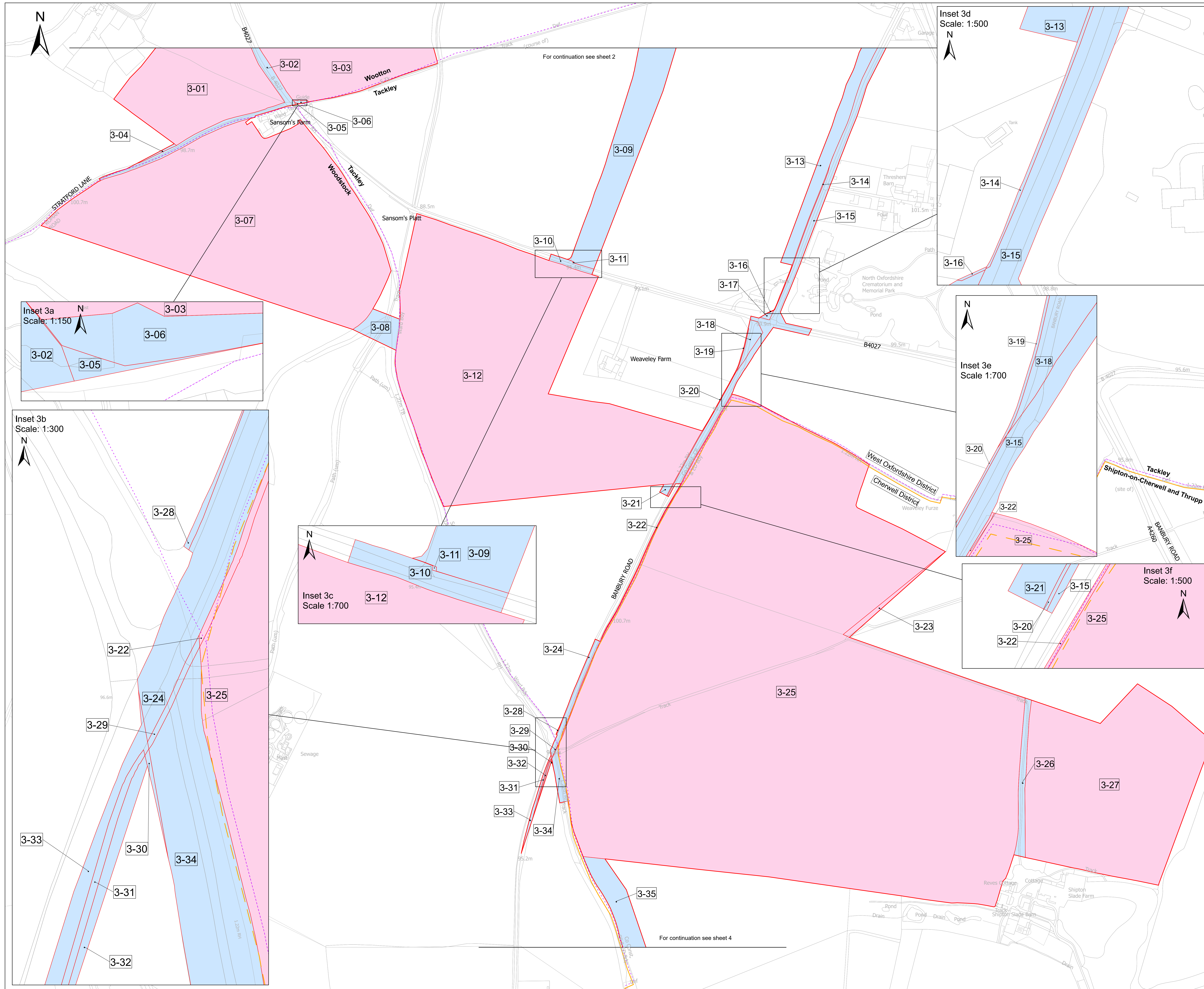
Project		Status			
Botley West Solar Farm		FINAL			
ID	Changes	Date	Name	Date	Name
				Edit	31/01/2025 J.Neye-Swift
				Check	23/01/2025 C.Channing
				Approval	23/01/2025 K.Craddock
1	S51 Response	31/01/2025	J.Neye-Swift	Project-No	BWSF
A	Created	08/11/2024	J.Thompson	Drawing No	2.4

Drawing reference: EN010147/APP/2.4
 PINS Reference Number: EN010147

Infrastructure Planning (Applications: Prescribed Forms and Procedure) Regulations 2009 APFP Regulation: 5(2)(i)

Scale: 1:2,500 @ A0 DIM: M





Legend

Order Limits —

Order Land - freehold to be compulsorily acquired and temporary use of land and in relation to which it is proposed to suspend or extinguish easements, servitudes and other private rights

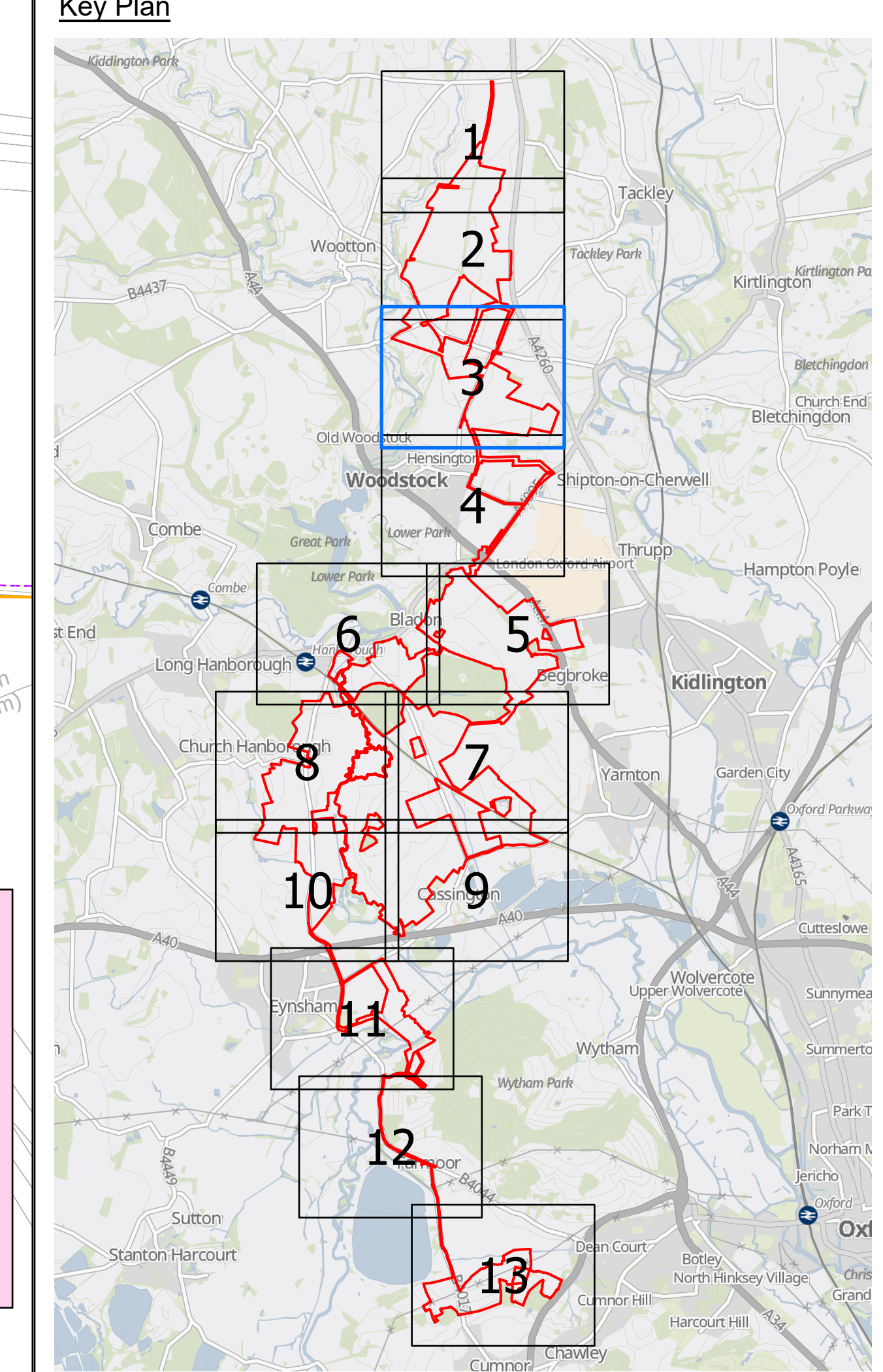
Order Land - new rights (including restrictions) to be compulsorily acquired and temporary use of land and in relation to which it is proposed to suspend or extinguish easements, servitudes and other private rights

Administrative Boundaries —

Parish Boundaries

Notes:

- These plans should be read alongside other Application Documents, in particular, the Works Plans [EN010147/APP/2.3], the Book of Reference [EN010147/APP/4.3] and the Statement of Reasons [EN010147/APP/4.1]
- Do not scale from this drawing, use only printed dimensions
- All dimensions are in metres unless stated otherwise
- The Base mapping is based upon Ordnance Survey (OS) data. Reproduced from Ordnance Survey maps by permission of Ordnance Survey on behalf of the controller of His Majesty's Stationary Office (HMSO). © Crown Copyright Ordnance Survey 2024. Licence number 0100031673.
- © Copyright - You are permitted to use this data solely to enable you to respond to, or interact with, the organisation that provided you with the data. You are not permitted to copy, sub-licence, distribute or sell any of this data to third parties in any form without written consent of Photovoltaic Development Partners (PVDP) on behalf of SolarFive Ltd.



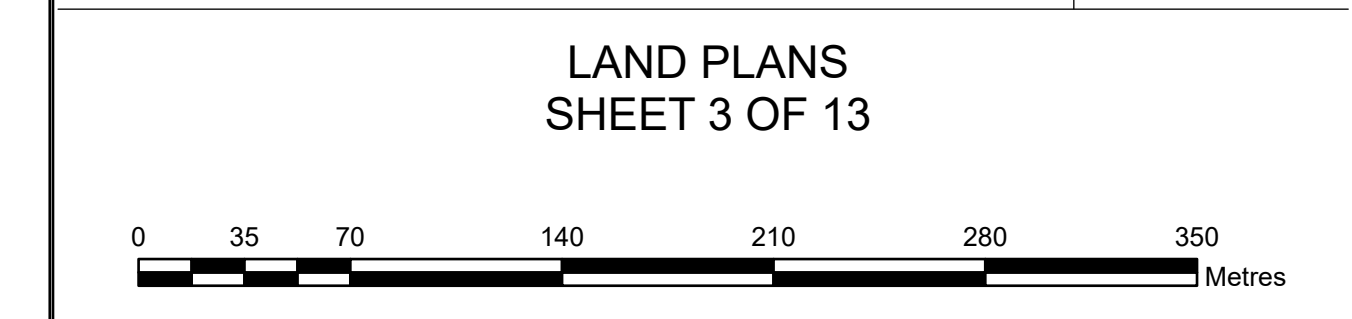
Project	Status
Botley West Solar Farm	FINAL

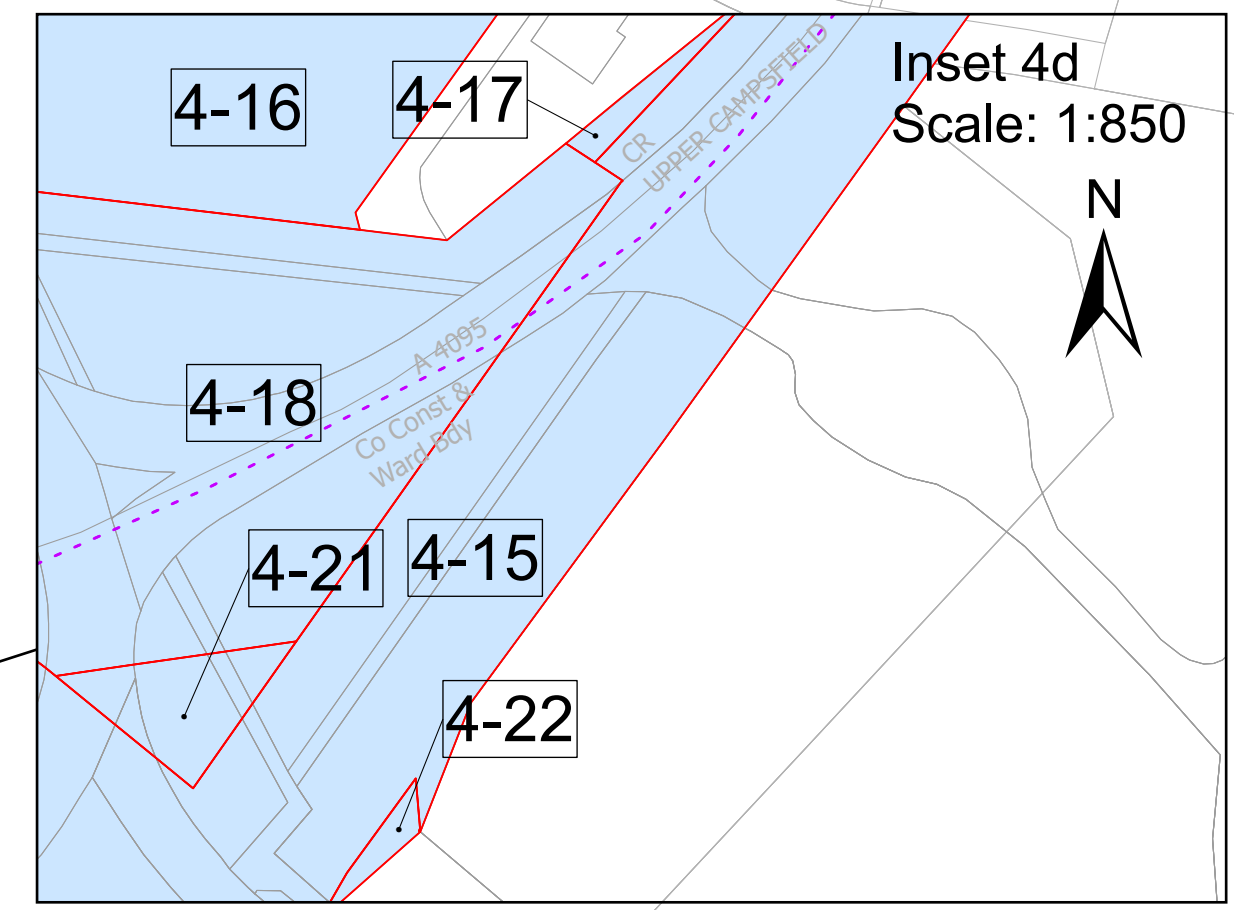
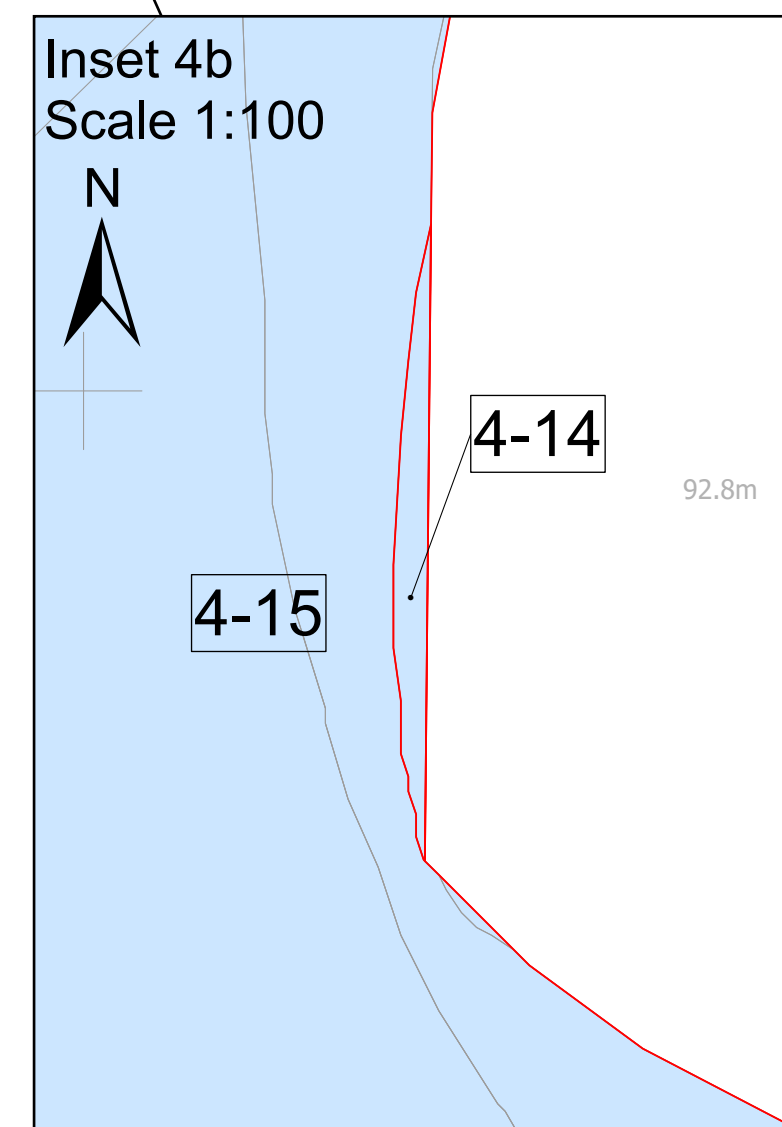
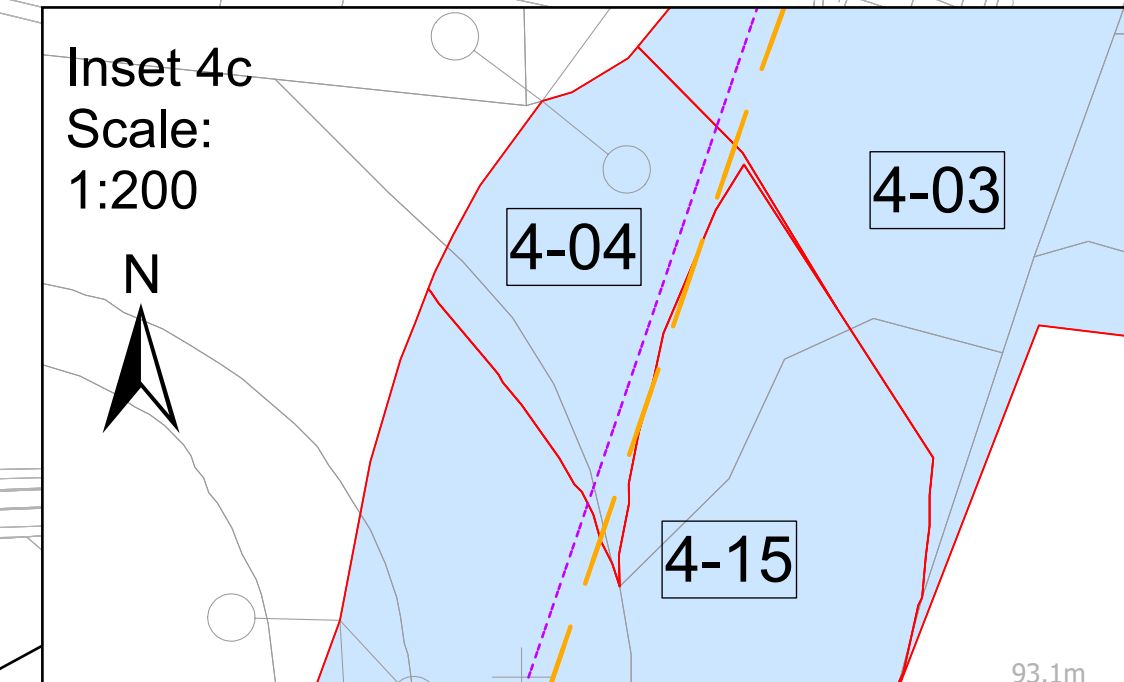

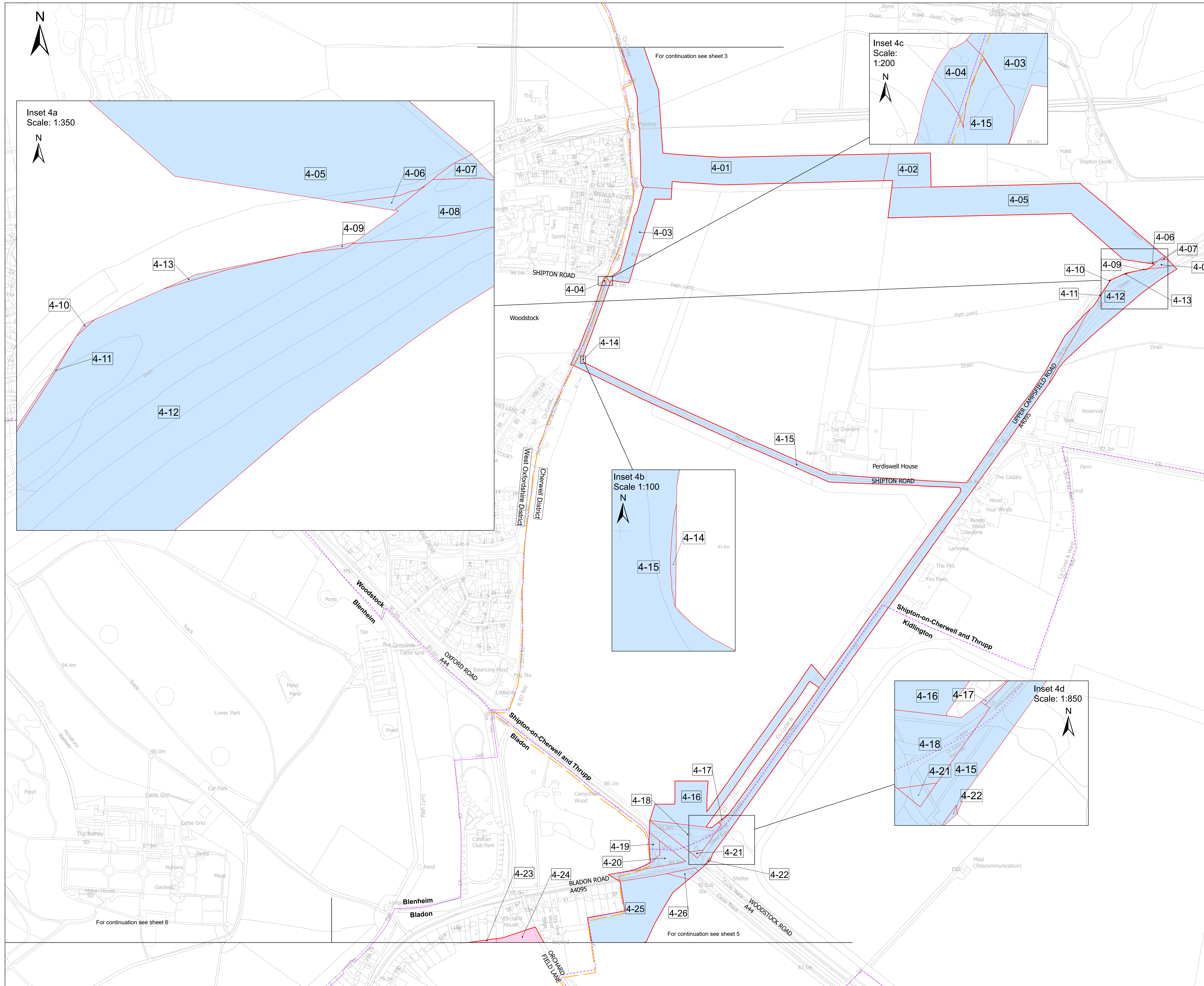
ID	Changes	Date	Name	Date	Name
			Edit	31/01/2025	J.Neye-Swift
			Check	23/01/2025	C.Channing
			Approval	23/01/2025	K.Craddock

Drawing reference: EN010147/APP/2.4
 PINS Reference Number: EN010147

Infrastructure Planning (Applications: Prescribed Forms and Procedure) Regulations 2009 APFP Regulation: 5(2)(i)

Scale: 1:2,500 @ A0 DIM: M





Legend

Order Limits

Order Land - freehold to be compulsorily acquired and temporary use of land in relation to which it is proposed to suspend or extinguish easements, servitudes and other private rights

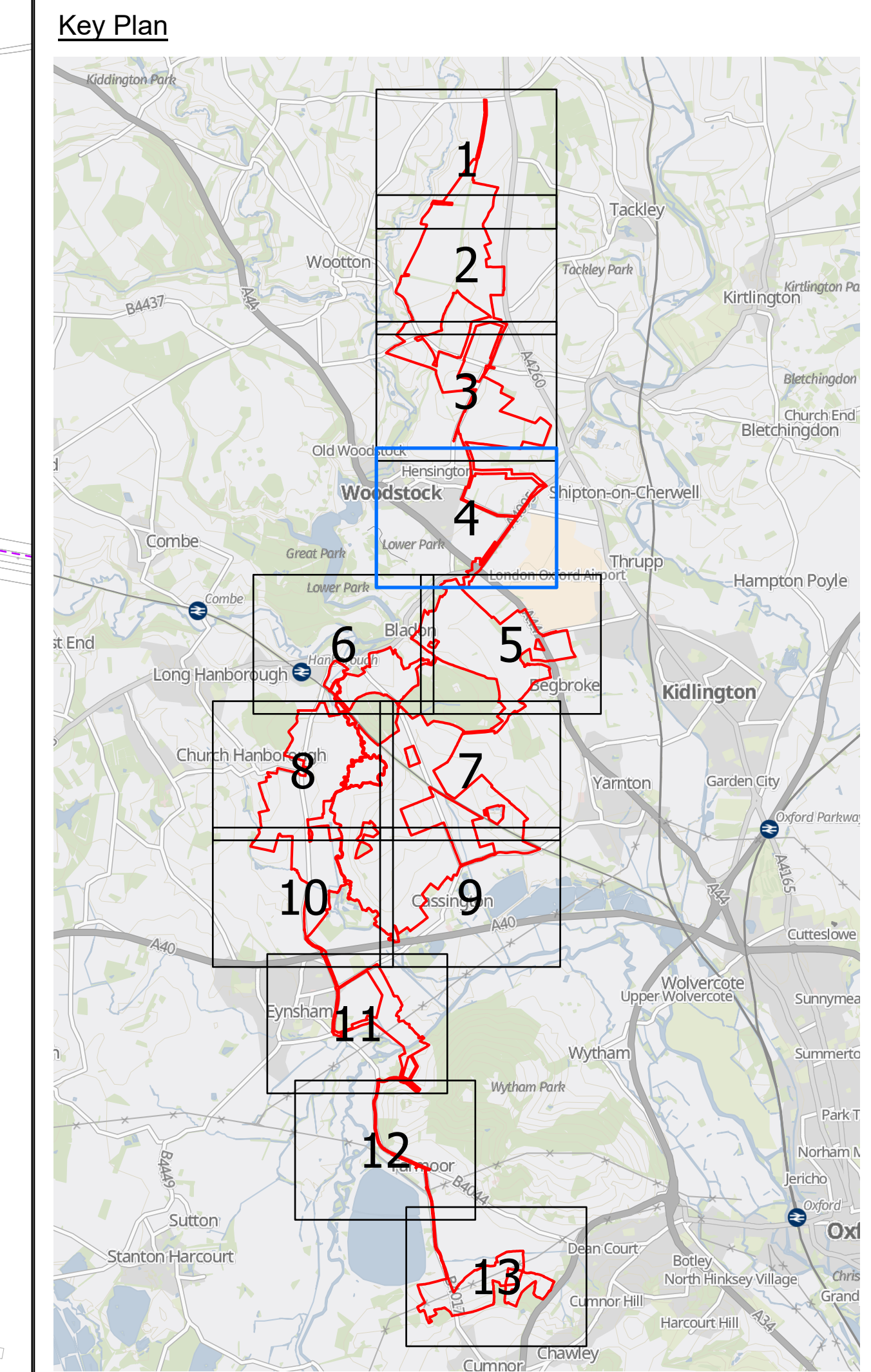
Order Land - new rights (including restrictions) to be compulsorily acquired and temporary use of land in relation to which it is proposed to suspend or extinguish easements, servitudes and other private rights

Administrative Boundaries

Parish Boundaries

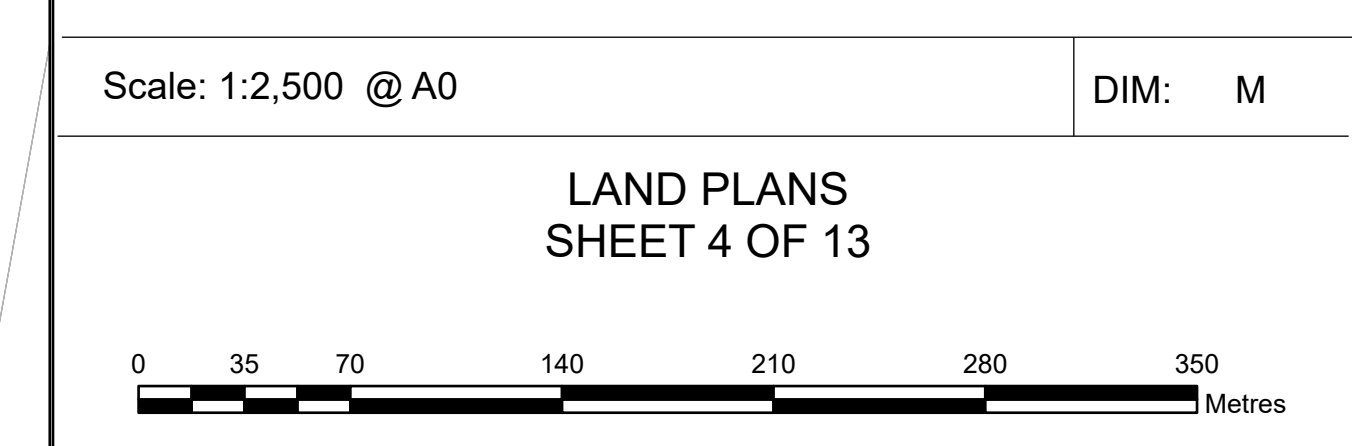
Notes:

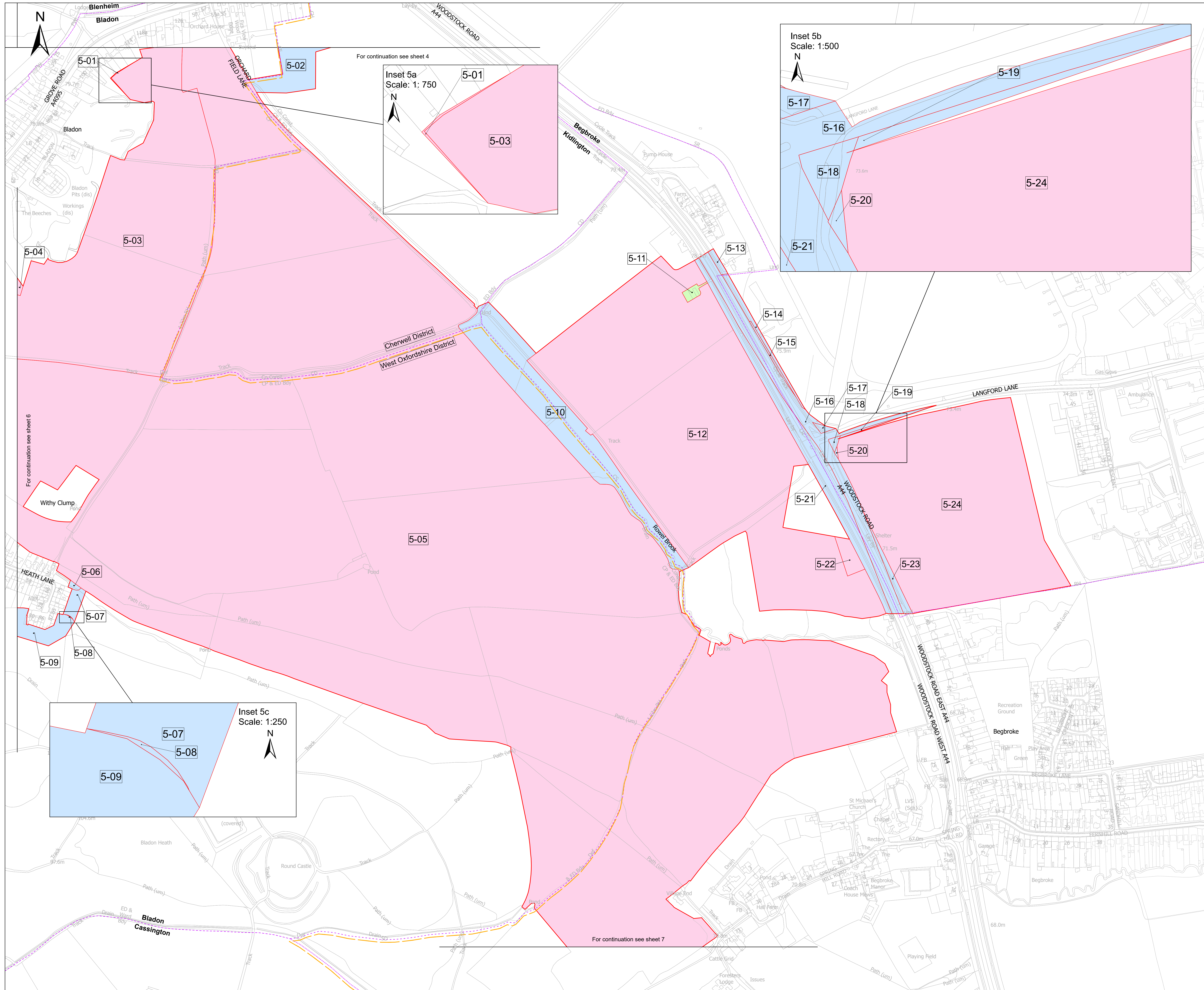
- These plans should be read alongside other Application Documents, in particular, the Works Plans [EN010147/APP/2.3], the Book of Reference [EN010147/APP/4.3] and the Statement of Reasons [EN010147/APP/4.1]
- Do not scale from this drawing, use only printed dimensions
- All dimensions are in metres unless stated otherwise
- The Base mapping is based upon Ordnance Survey (OS) data. Reproduced from Ordnance Survey maps by permission of Ordnance Survey on behalf of the controller of His Majesty's Stationary Office (HMSO). © Crown Copyright Ordnance Survey 2024. Licence number 0100031673.
- © Copyright - You are permitted to use this data solely to enable you to respond to, or interact with, the organisation that provided you with the data. You are not permitted to copy, sub-licence, distribute or sell any of this data to third parties in any form without written consent of Photovoltaic Development Partners (PVDP) on behalf of SolarFive Ltd.



Project		Status			
Botley West Solar Farm		FINAL			
ID	Changes	Date	Name	Date	Name
			Edit	31/01/2025	J.Neye-Swift
			Check	23/01/2025	C.Channing
			Approval	23/01/2025	K.Craddock
1	SS1 Response	31/01/2025	J.Neye-Swift	Project-No	BWSF
A	Created	08/11/2024	J.Thompson	Drawing No	2.4

Drawing reference: EN010147/APP/2.4
 PINS Reference Number: EN010147
 Infrastructure Planning (Applications: Prescribed Forms and Procedure) Regulations 2009 APFP Regulation: 5(2)(i)

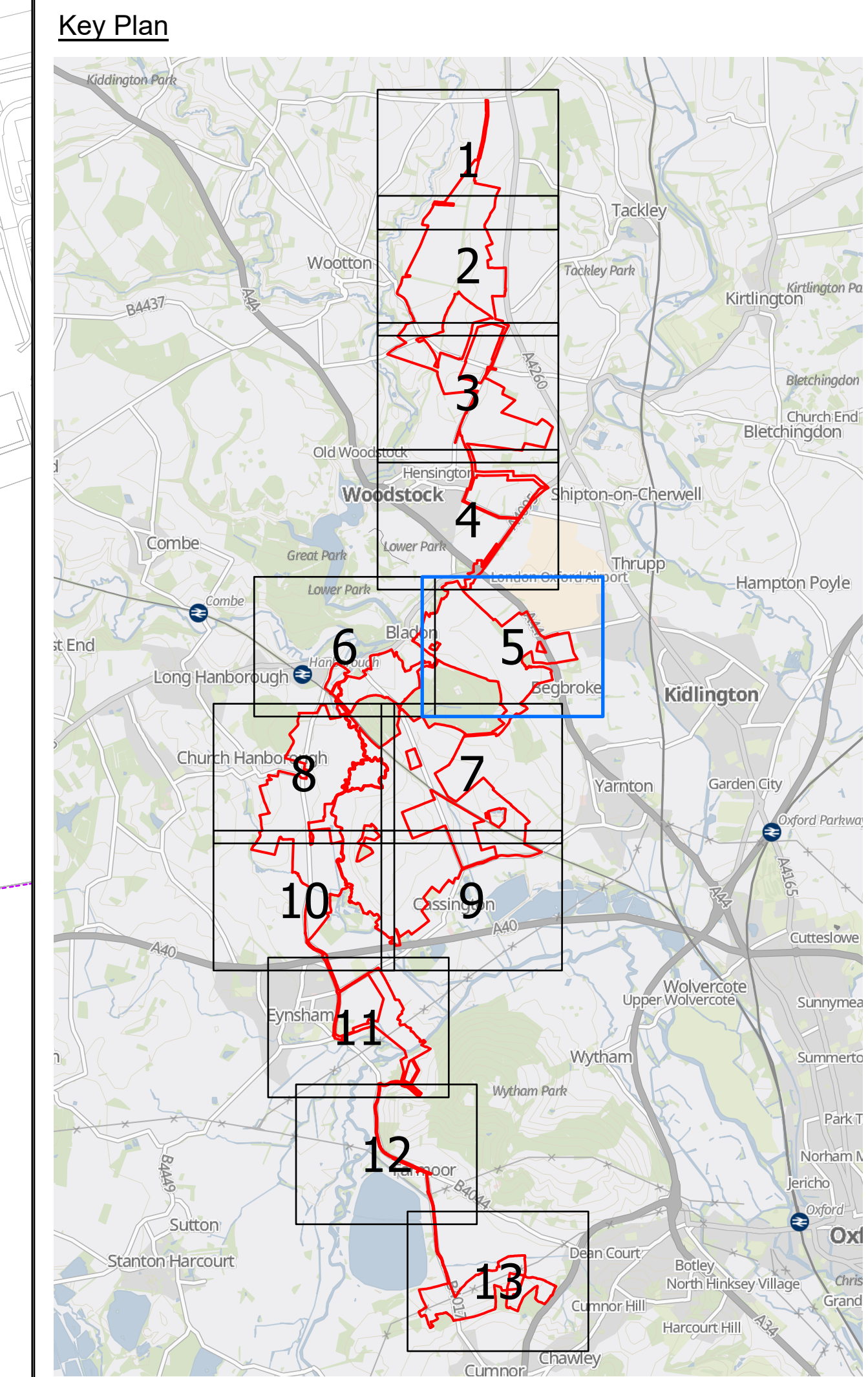




- Legend**
- Order Limits —
 - Order Land - freehold to be to be compulsorily acquired and temporary use of land and in relation to which it is proposed to suspend or extinguish easements, servitudes and other private rights
 - Order Land - new rights (including restrictions) to be compulsorily acquired and temporary use of land and in relation to which it is proposed to suspend or extinguish easements, servitudes and other private rights
 - Order Land - temporary use of land and in relation to which it is proposed to temporarily suspend easements, servitudes and other private rights
 - Administrative Boundaries ---
 - Parish Boundaries ---

Notes:

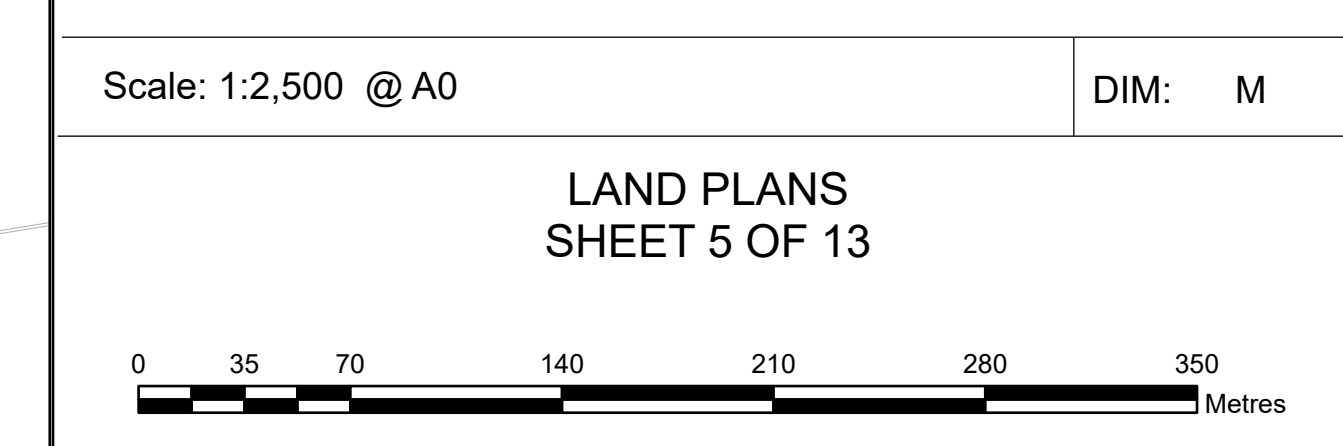
- These plans should be read alongside other Application Documents, in particular, the Works Plans [EN010147/APP/2.3], the Book of Reference [EN010147/APP/4.3] and the Statement of Reasons [EN010147/APP/4.1]
- Do not scale from this drawing, use only printed dimensions
- All dimensions are in metres unless stated otherwise
- The Base mapping is based upon Ordnance Survey (OS) data. Reproduced from Ordnance Survey maps by permission of Ordnance Survey on behalf of the controller of His Majesty's Stationery Office (HMSO). © Crown Copyright Ordnance Survey 2024, Licence number 0100031673.
- © Copyright - You are permitted to use this data solely to enable you to respond to, or interact with, the organisation that provided you with the data. You are not permitted to copy, sub-licence, distribute or sell any of this data to third parties in any form without written consent of Photovolt Development Partners (PVDP) on behalf of SolarFive Ltd.

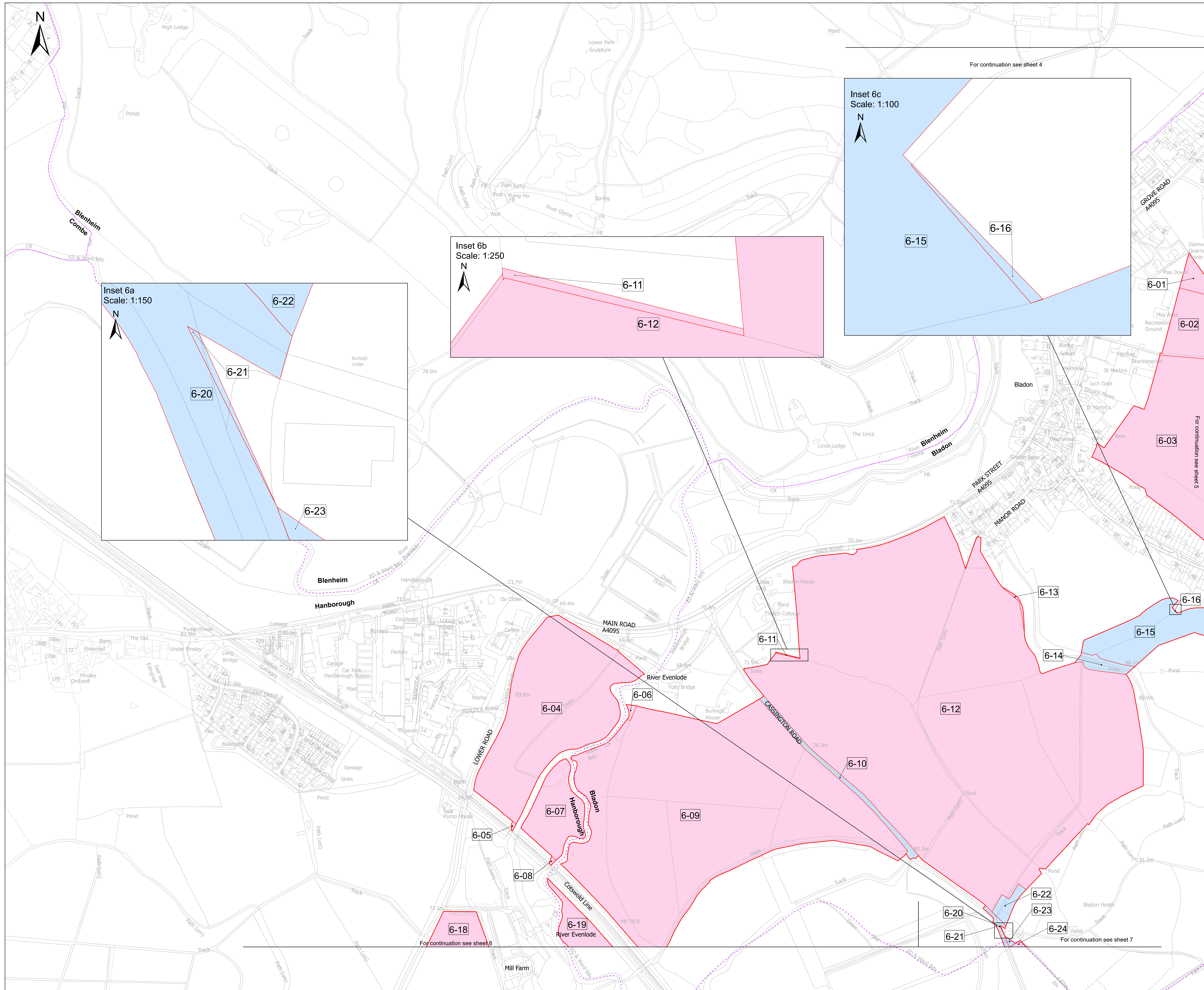


Project	Status
Botley West Solar Farm	FINAL

ID	Changes	Date	Name	Date	Name
				31/01/2025	J.Neye-Swift
				23/01/2025	C.Channing
				23/01/2025	K.Craddock

Drawing reference: EN010147/APP/2.4
 PINS Reference Number: EN010147
 Infrastructure Planning (Applications: Prescribed Forms and Procedure) Regulations 2009 APFP Regulation: 5(2)(i)





Legend

Order Limits —

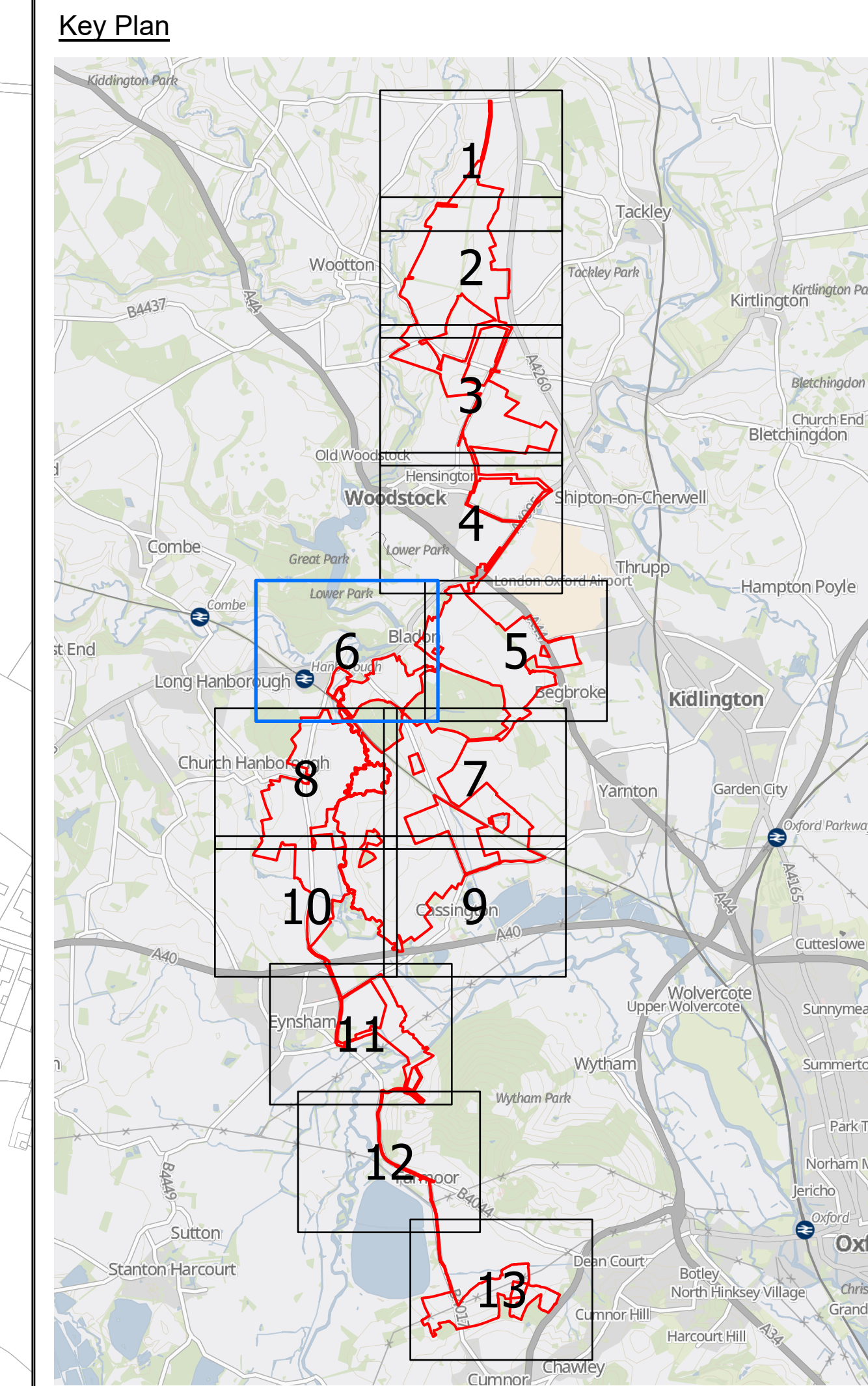
Order Land - freehold to be compulsorily acquired and temporary use of land and in relation to which it is proposed to suspend or extinguish easements, servitudes and other private rights

Order Land - new rights (including restrictions) to be compulsorily acquired and temporary use of land and in relation to which it is proposed to suspend or extinguish easements, servitudes and other private rights

Parish Boundaries - - - - -

Notes:

- These plans should be read alongside other Application Documents, in particular, the Works Plans [EN010147/APP/2.3], the Book of Reference [EN010147/APP/4.3] and the Statement of Reasons [EN010147/APP/4.1]
- Do not scale from this drawing, use only printed dimensions
- All dimensions are in metres unless stated otherwise
- The Base mapping is based upon Ordnance Survey (OS) data. Reproduced from Ordnance Survey maps by permission of Ordnance Survey on behalf of the controller of His Majesty's Stationary Office (HMISO). © Crown Copyright Ordnance Survey 2024. Licence number 0100031673.
- © Copyright - You are permitted to use this data solely to enable you to respond to, or interact with, the organisation that provided you with the data. You are not permitted to copy, sub-licence, distribute or sell any of this data to third parties in any form without written consent of Photovolt Development Partners (PVDP) on behalf of SolarFive Ltd.



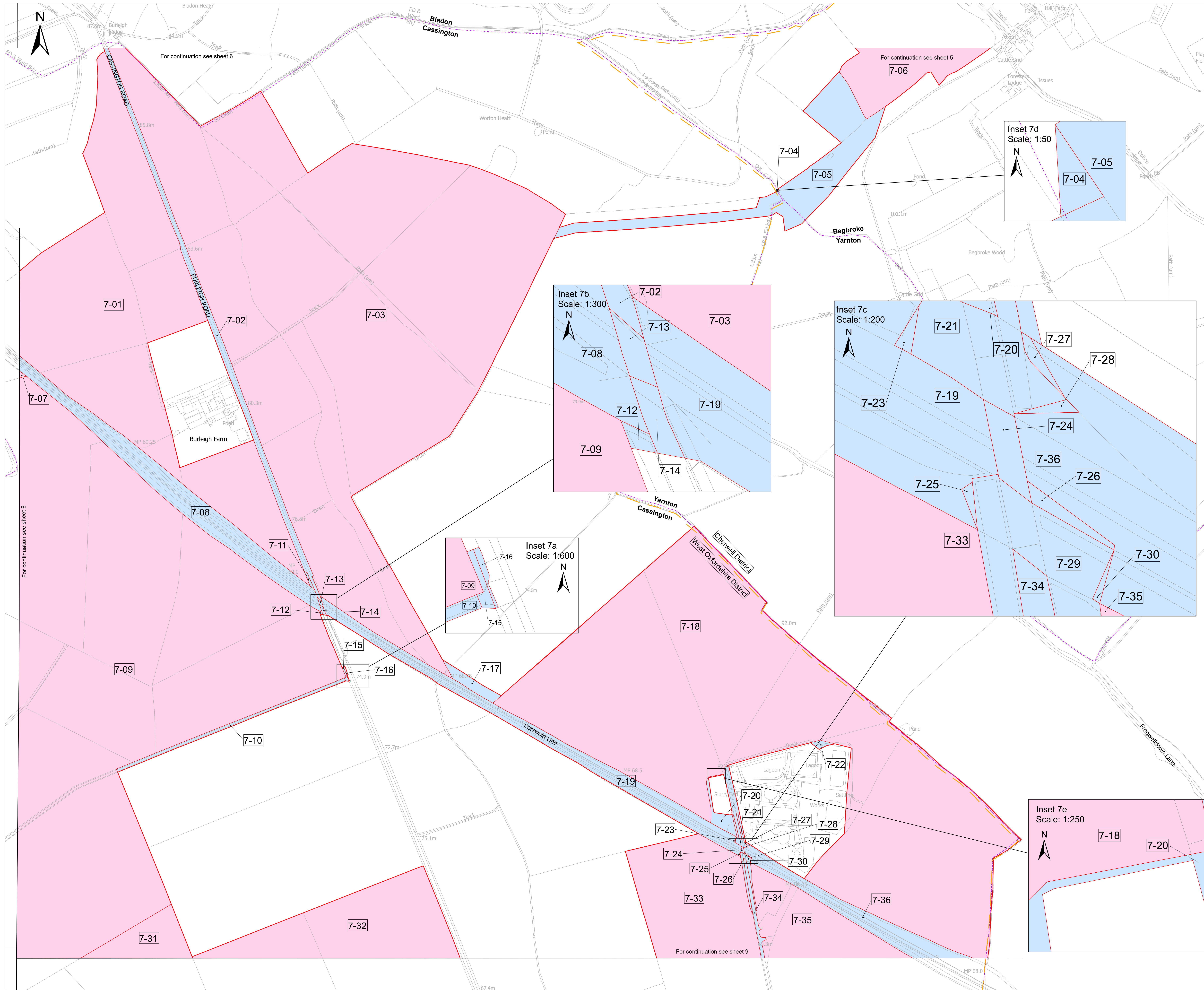
Project		Status			
Botley West Solar Farm		FINAL			
ID	Changes	Date	Name	Date	Name
			Edit	31/01/2025	J.Neye-Swift
			Check	23/01/2025	C.Channing
			Approval	23/01/2025	K.Craddock
1	S51 Response	31/01/2025	J.Neye-Swift	Project-No	BWSF
A	Created	08/11/2024	J.Thompson	Drawing No	2.4

Drawing reference: EN010147/APP/2.4
 PINS Reference Number: EN010147

Infrastructure Planning (Applications: Prescribed Forms and Procedure) Regulations 2009 APFP Regulation: 5(2)(i)

Scale: 1:2,500 @ A0 DIM: M

**LAND PLANS
SHEET 6 OF 13**



Legend

Order Limits —

Order Land - freehold to be compulsorily acquired and temporary use of land and in relation to which it is proposed to suspend or extinguish easements, servitudes and other private rights

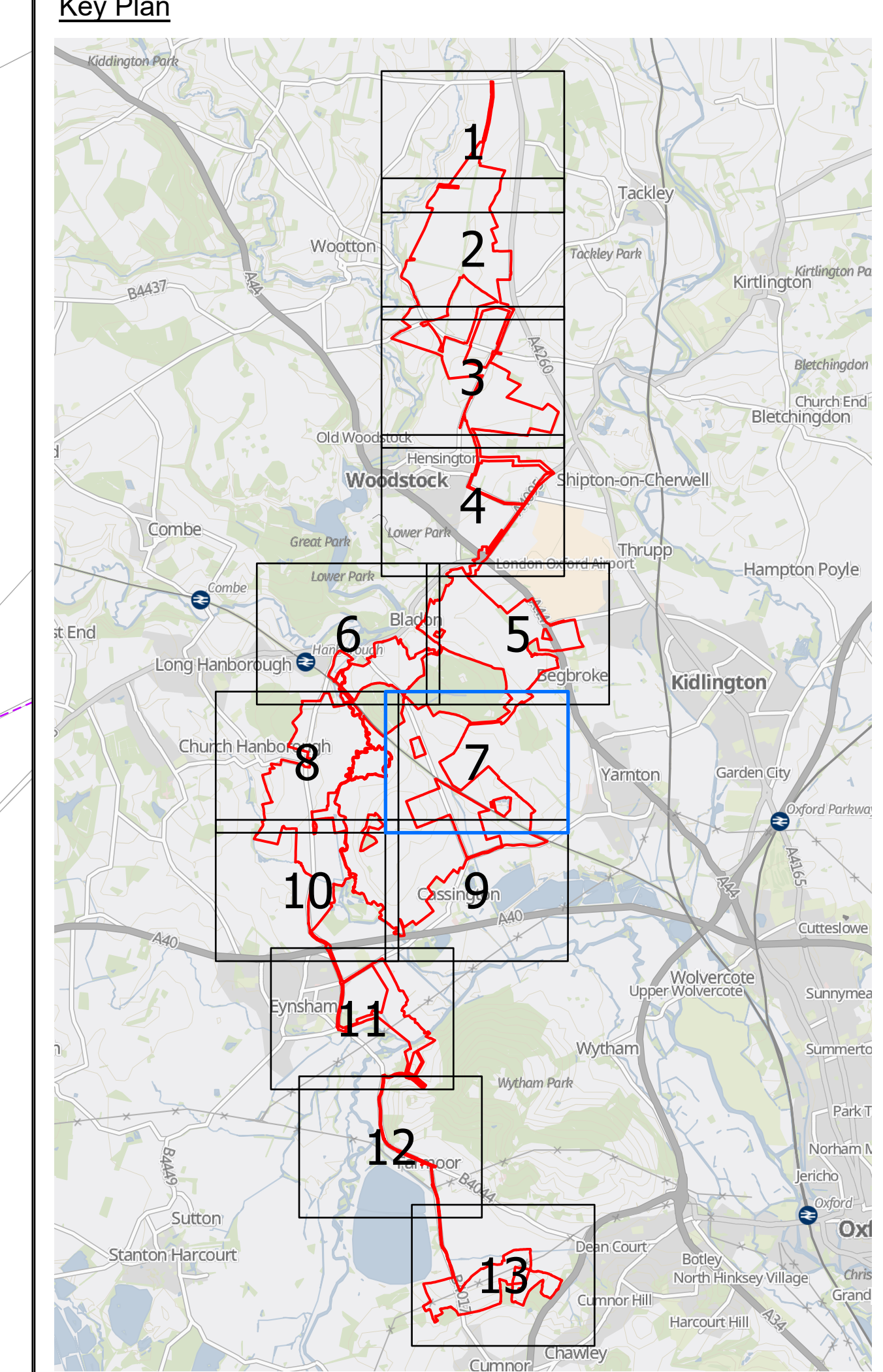
Order Land - new rights (including restrictions) to be compulsorily acquired and temporary use of land and in relation to which it is proposed to suspend or extinguish easements, servitudes and other private rights

Administrative Boundaries —

Parish Boundaries

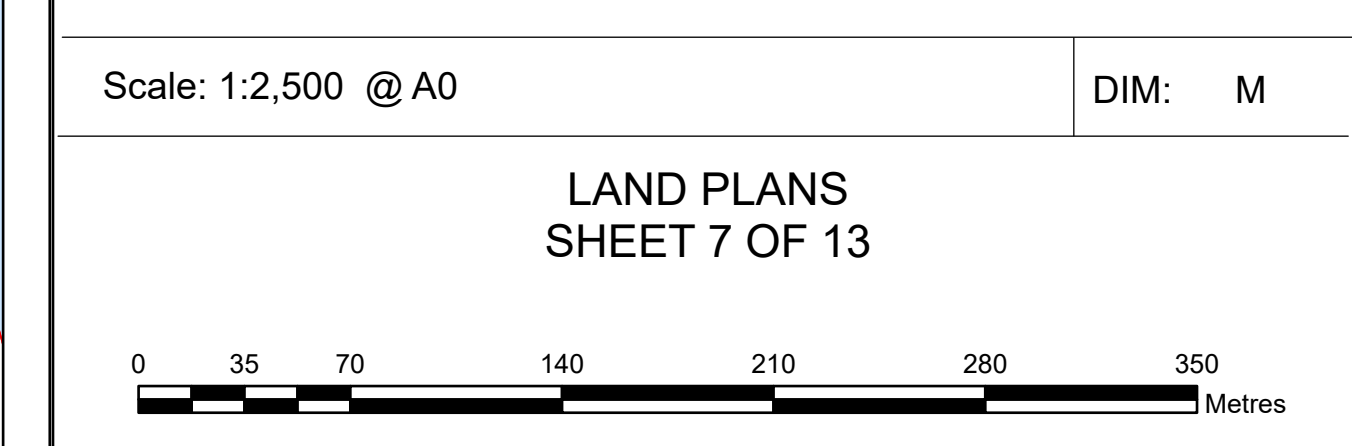
Notes:

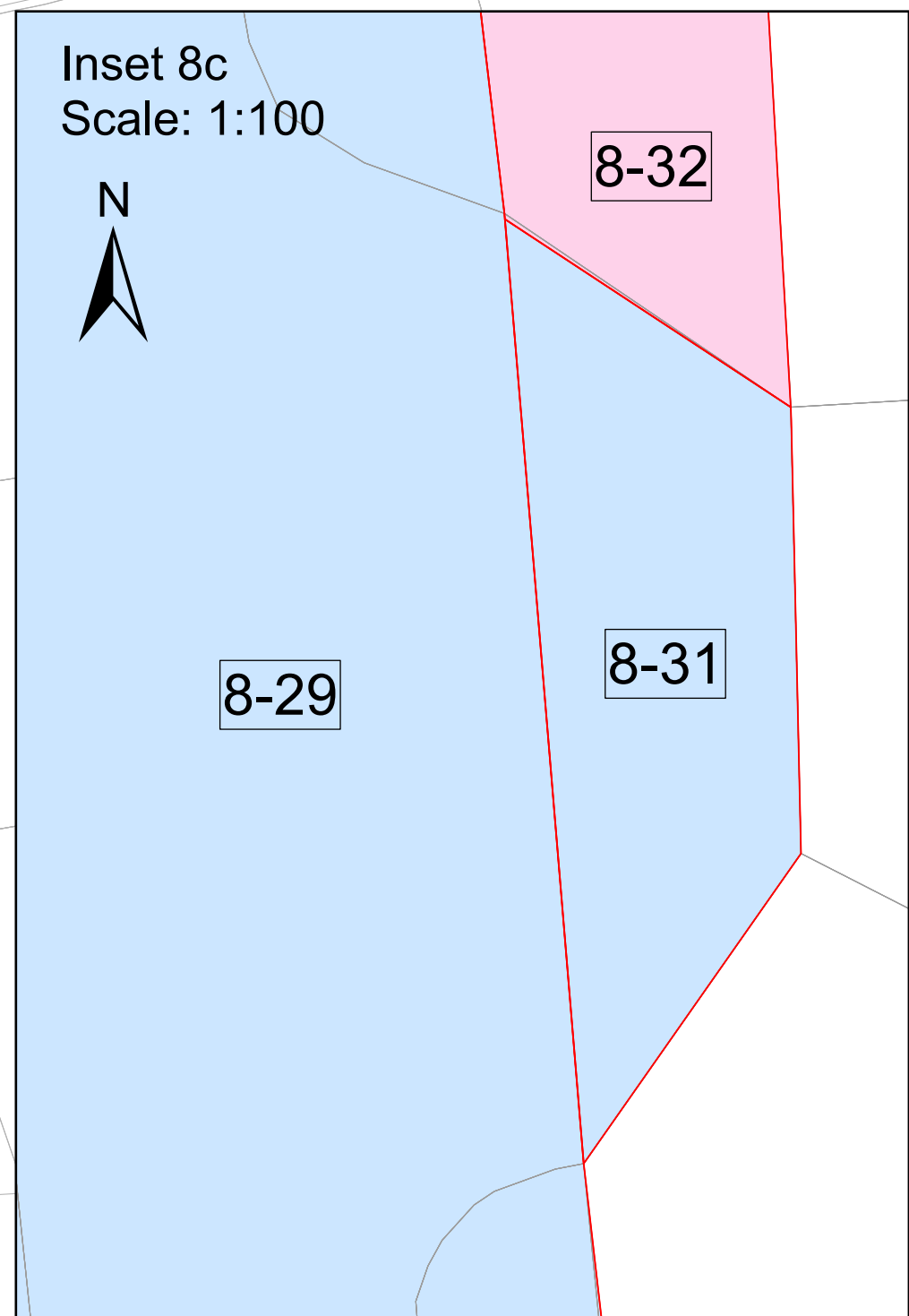
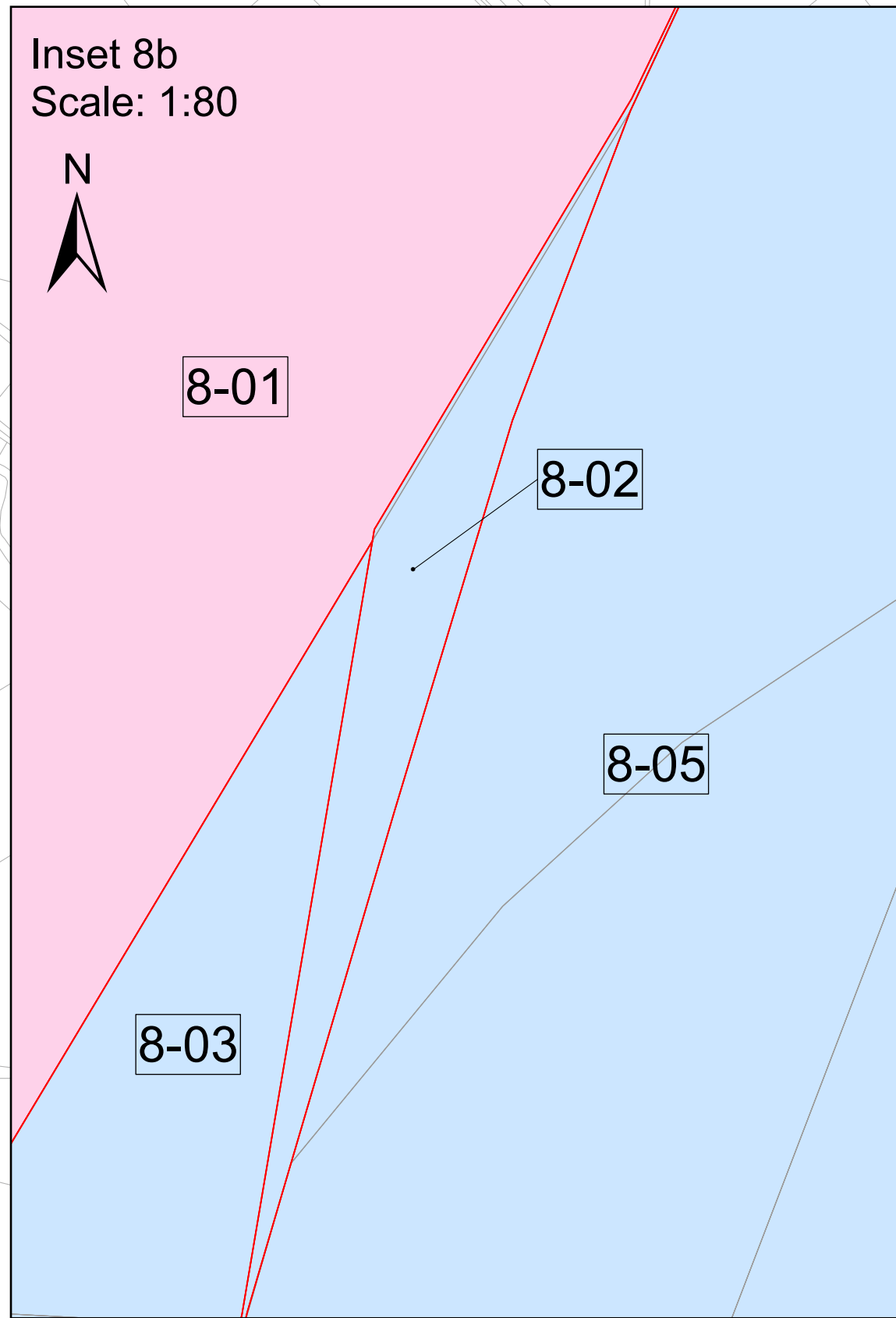
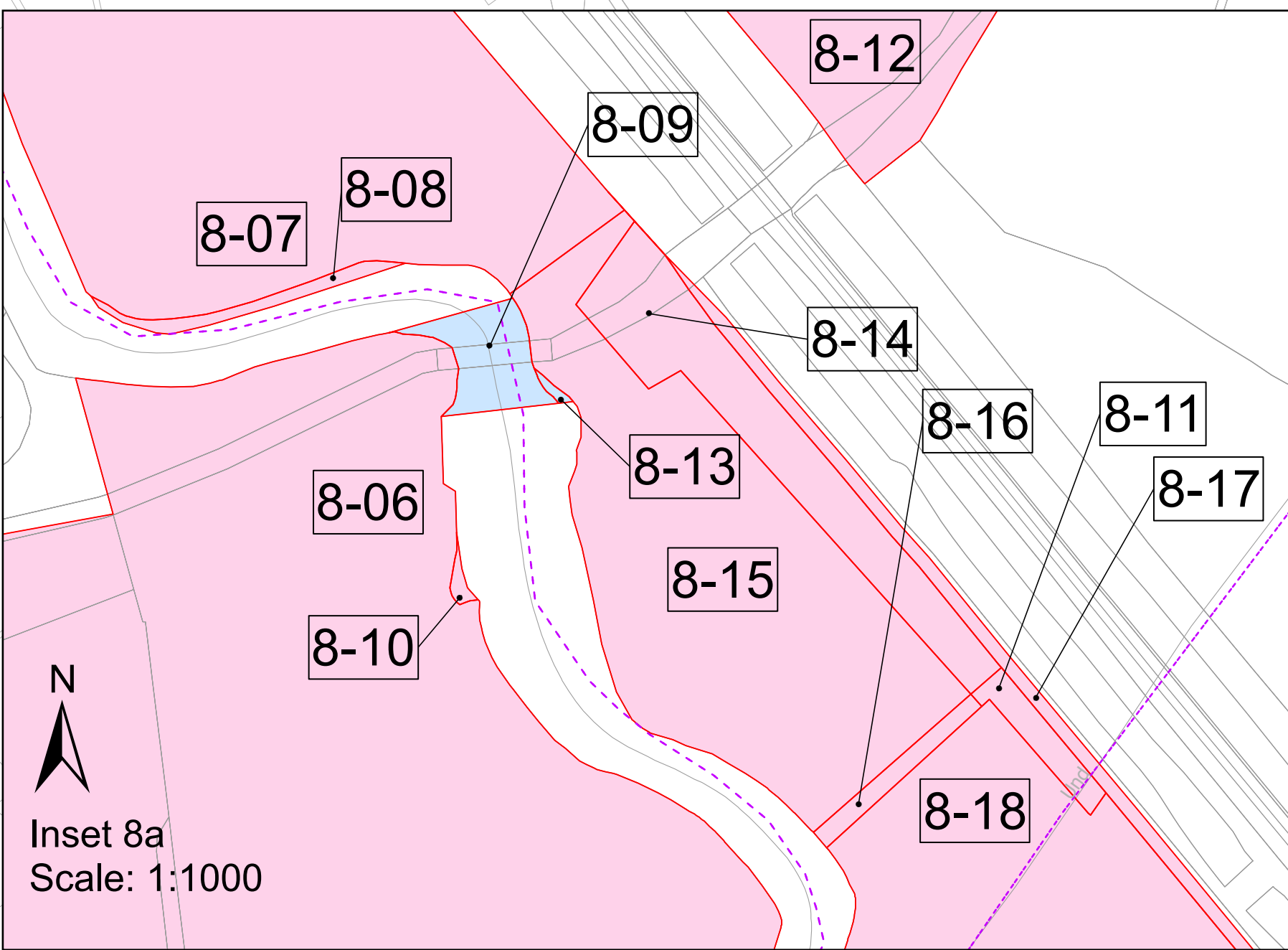
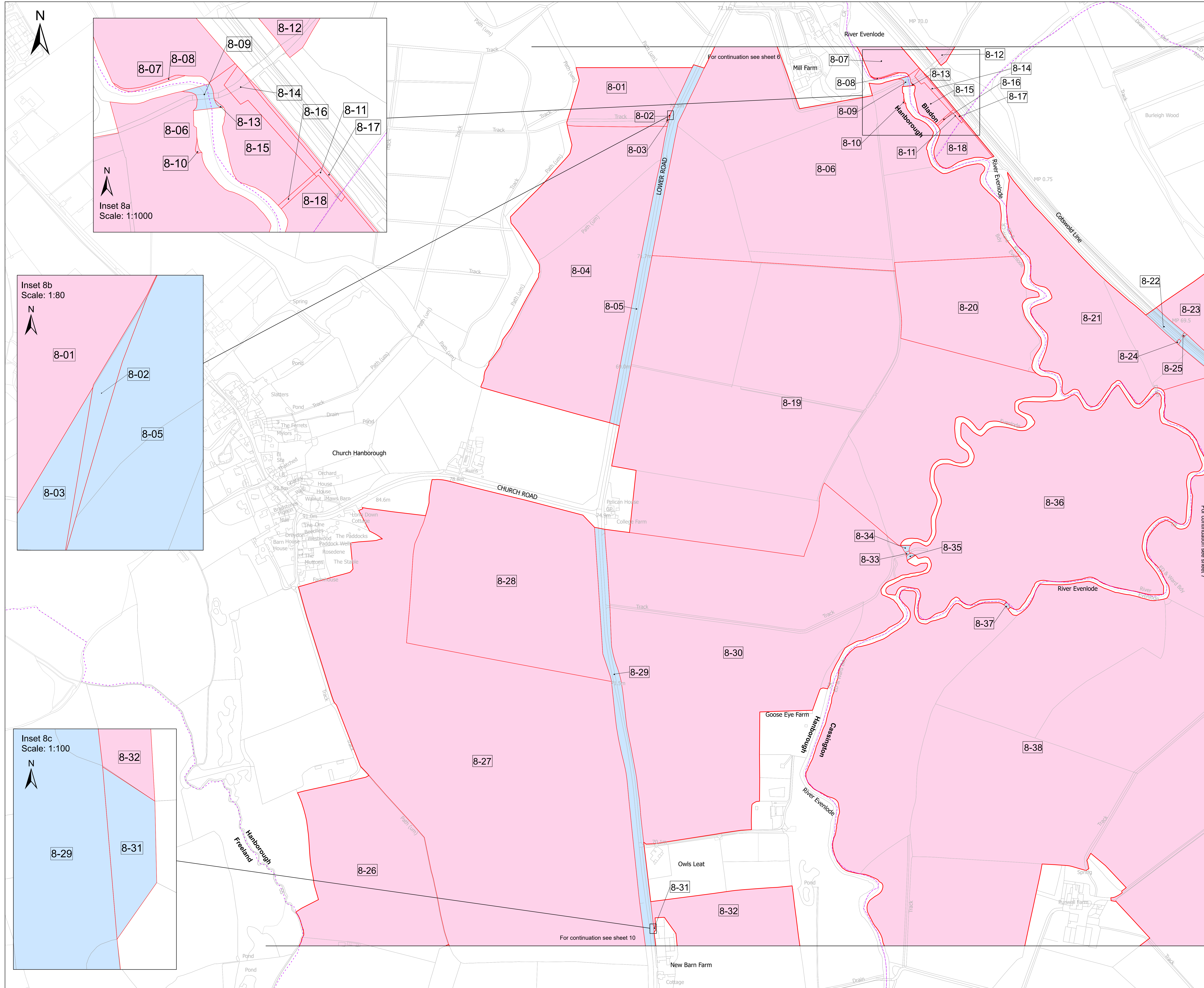
- These plans should be read alongside other Application Documents, in particular, the Works Plans [EN010147/APP/2.3], the Book of Reference [EN010147/APP/4.3] and the Statement of Reasons [EN010147/APP/4.1]
- Do not scale from this drawing, use only printed dimensions
- All dimensions are in metres unless stated otherwise
- The Base mapping is based upon Ordnance Survey (OS) data. Reproduced from Ordnance Survey maps by permission of Ordnance Survey on behalf of the controller of His Majesty's Stationary Office (HMSO). © Crown Copyright Ordnance Survey 2024. Licence number 0100031673.
- © Copyright - You are permitted to use this data solely to enable you to respond to, or interact with, the organisation that provided you with the data. You are not permitted to copy, sub-licence, distribute or sell any of this data to third parties in any form without written consent of Photovolt Development Partners (PVDP) on behalf of SolarFive Ltd.



Project		Status	
Botley West Solar Farm		FINAL	
ID	Changes	Date	Name
		Edit	31/01/2025 J.Neye-Swift
		Check	23/01/2025 C.Channing
		Approval	23/01/2025 K.Craddock
1	S51 Response	31/01/2025	J.Neye-Swift
A	Created	08/11/2024	J.Thompson

Drawing reference: EN010147/APP/2.4
 PINS Reference Number: EN010147
 Infrastructure Planning (Applications: Prescribed Forms and Procedure) Regulations 2009 APFP Regulation: 5(2)(i)



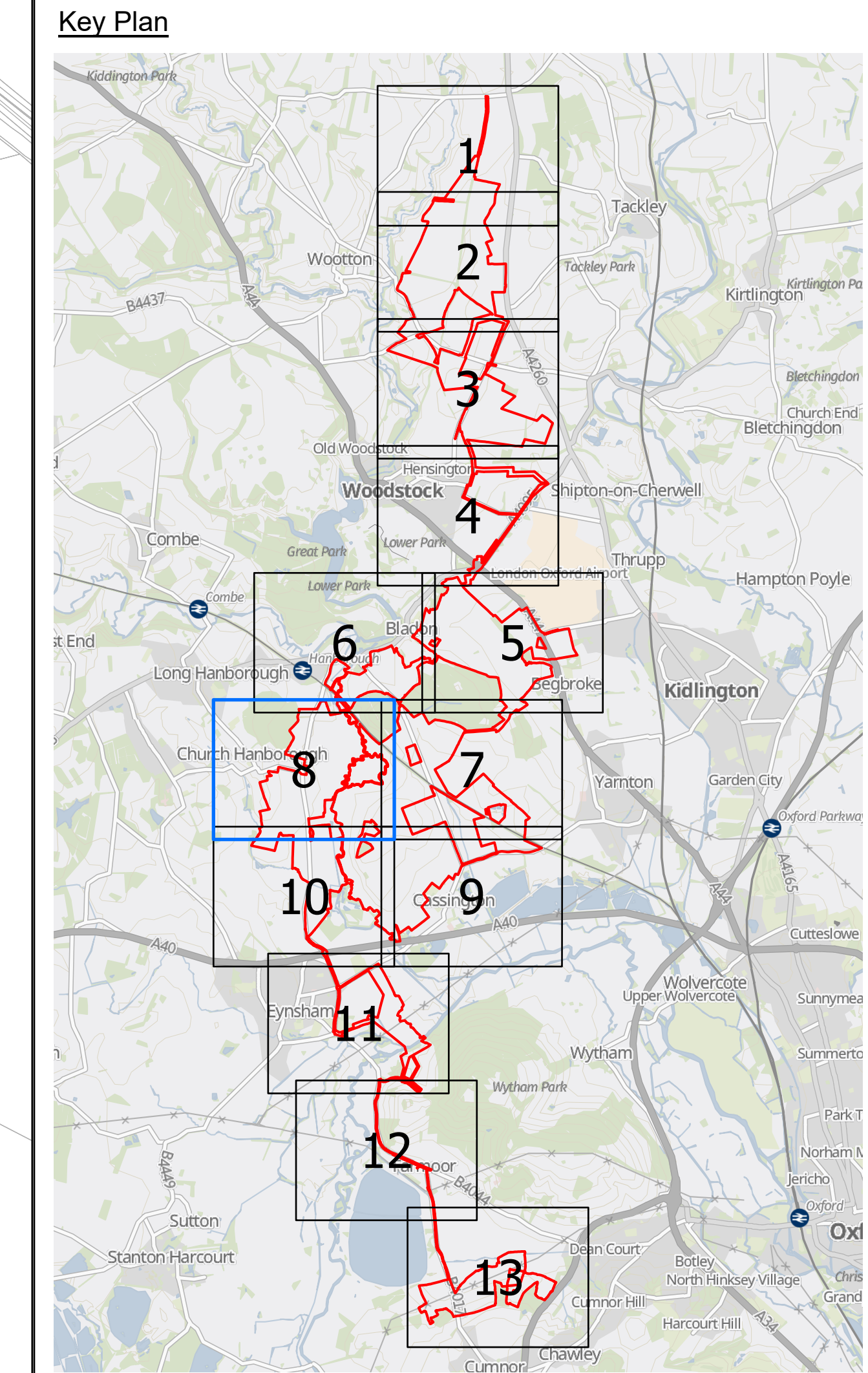


Legend

Order Limits	
Order Land - freehold to be compulsorily acquired and temporary use of land in relation to which it is proposed to suspend or extinguish easements, servitudes and other private rights	
Order Land - new rights (including restrictions) to be compulsorily acquired and temporary use of land in relation to which it is proposed to suspend or extinguish easements, servitudes and other private rights	
Parish Boundaries	

Notes:

- These plans should be read alongside other Application Documents, in particular, the Works Plans [EN010147/APP/2.3], the Book of Reference [EN010147/APP/4.3] and the Statement of Reasons [EN010147/APP/4.1]
- Do not scale from this drawing, use only printed dimensions
- All dimensions are in metres unless stated otherwise
- The Base mapping is based upon Ordnance Survey (OS) data. Reproduced from Ordnance Survey maps by permission of Ordnance Survey on behalf of the controller of His Majesty's Stationary Office (HMSO). © Crown Copyright Ordnance Survey 2024. Licence number 0100031673.
- © Copyright - You are permitted to use this data solely to enable you to respond to, or interact with, the organisation that provided you with the data. You are not permitted to copy, sub-licence, distribute or sell any of this data to third parties in any form without written consent of Photovolt Development Partners (PVDP) on behalf of SolarFive Ltd.



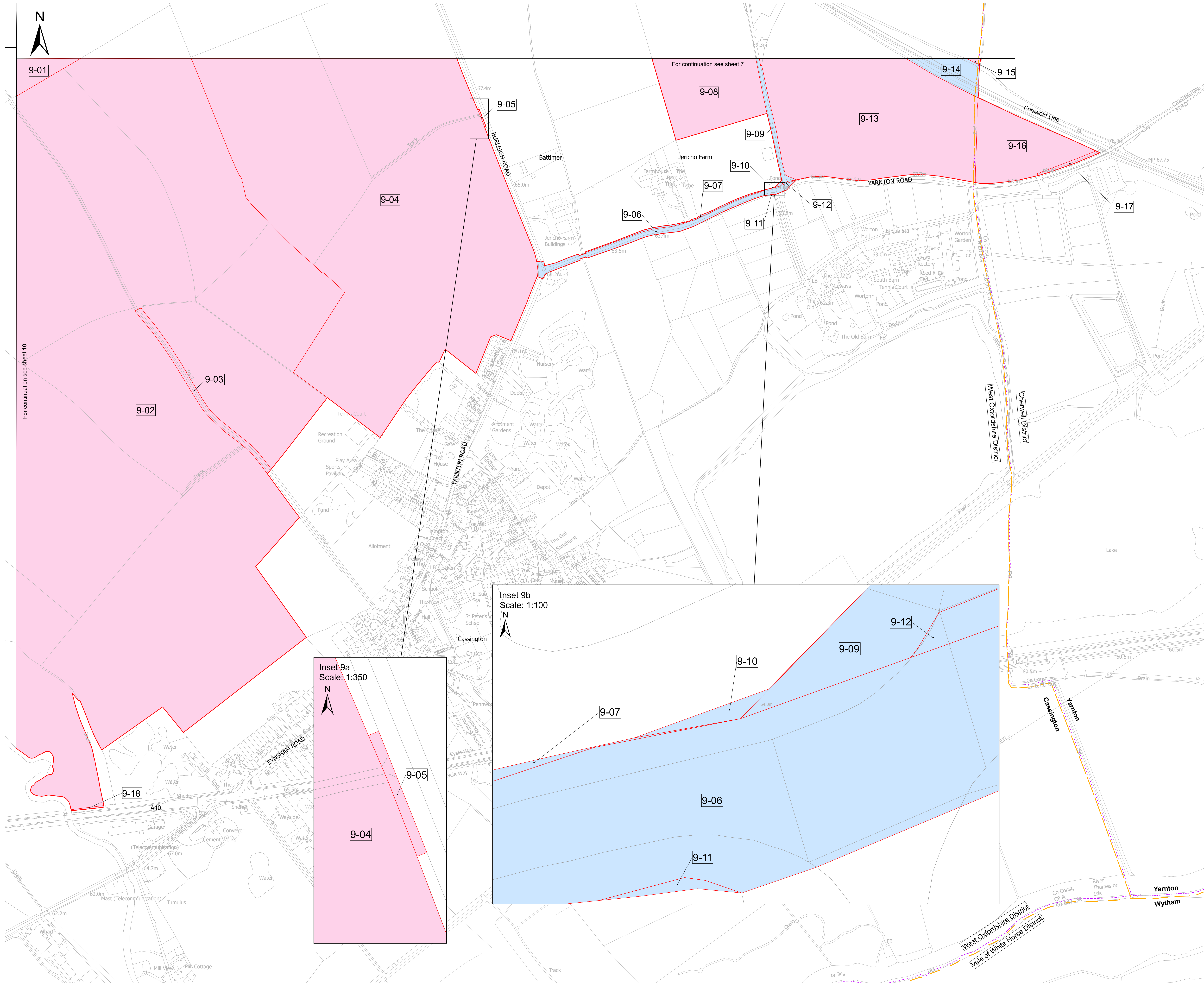
Project	Botley West Solar Farm		Status	FINAL	
ID	Changes	Date	Name	Date	Name
			Edit	31/01/2025	J.Neye-Swift
			Check	23/01/2025	C.Channing
			Approval	23/01/2025	K.Craddock

Drawing reference: EN010147/APP/2.4
 PINS Reference Number: EN010147

Infrastructure Planning (Applications: Prescribed Forms and Procedure) Regulations 2009 APFP Regulation: 5(2)(i)

Scale: 1:2,500 @ A0 DIM: M

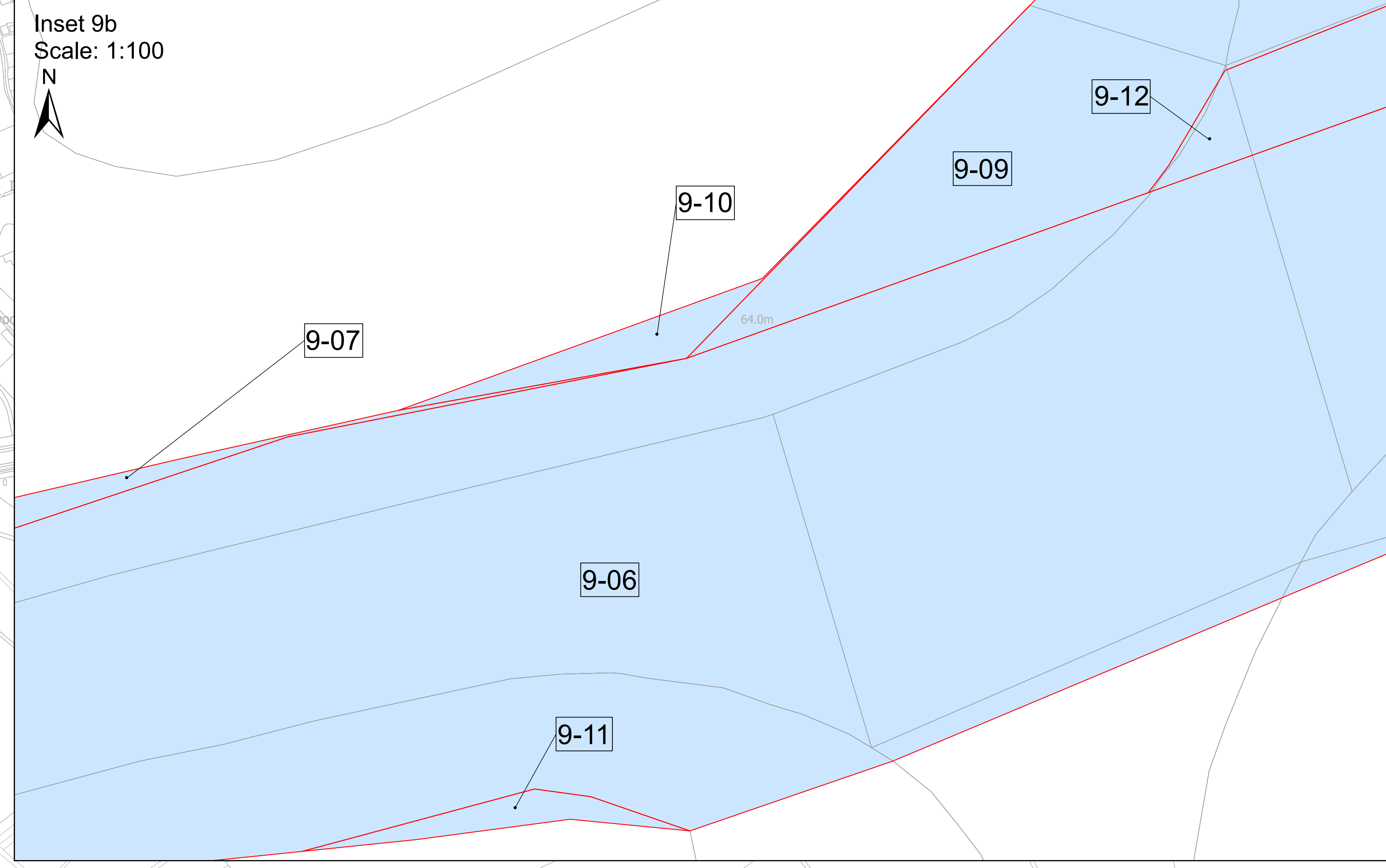
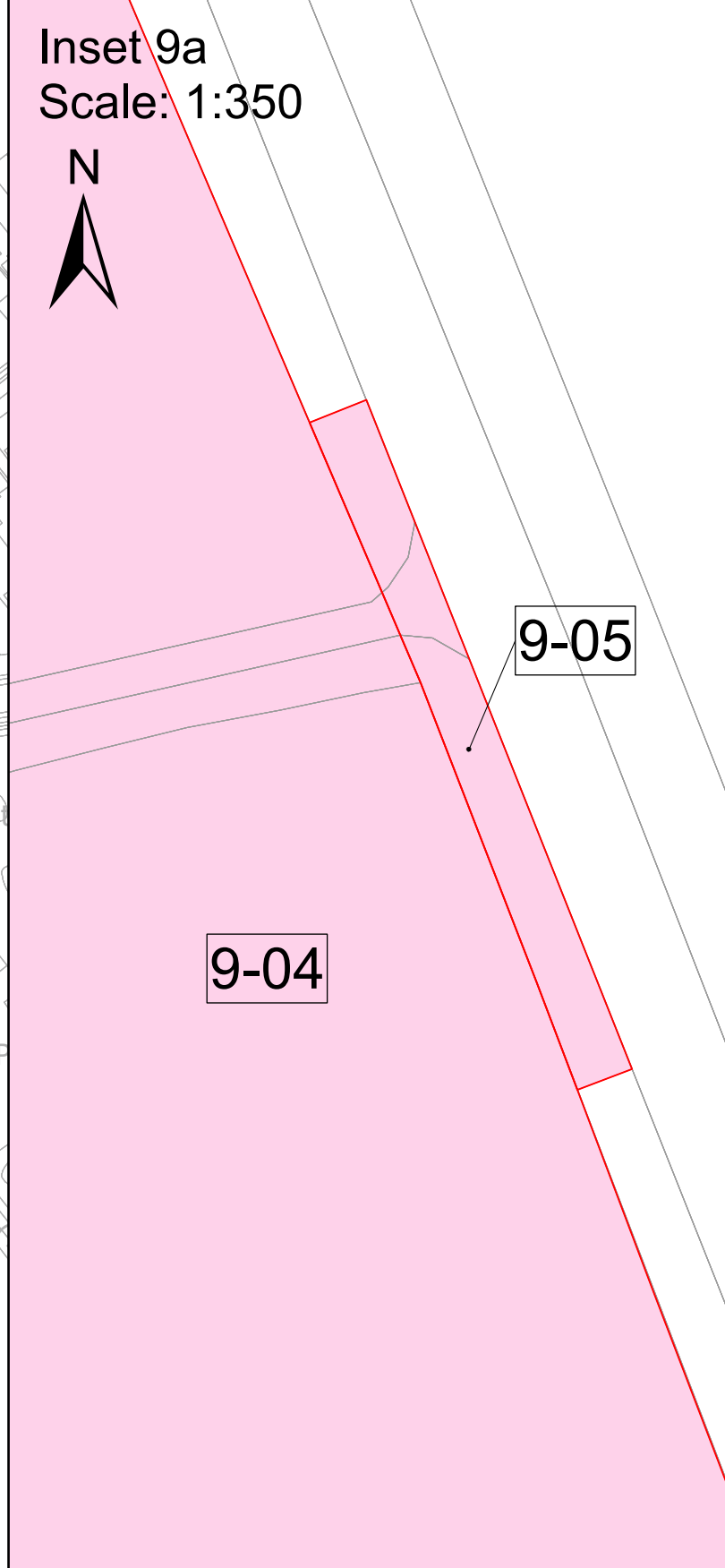
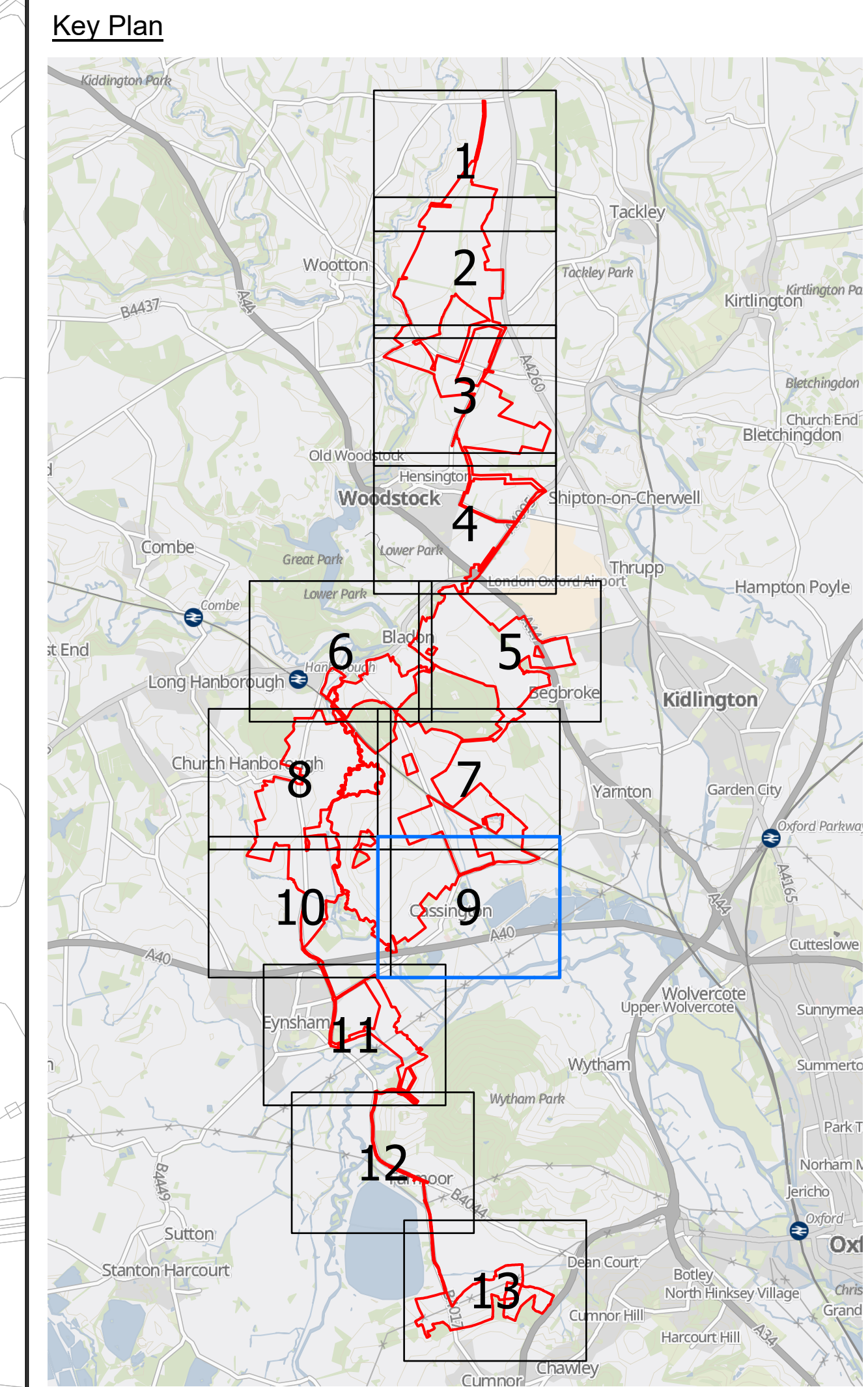
LAND PLANS
SHEET 8 OF 13



- Legend**
- Order Limits
 - Order Land - freehold to be compulsorily acquired and temporary use of land in relation to which it is proposed to suspend or extinguish easements, servitudes and other private rights
 - Order Land - new rights (including restrictions) to be compulsorily acquired and temporary use of land in relation to which it is proposed to suspend or extinguish easements, servitudes and other private rights
 - Administrative Boundaries
 - Parish Boundaries

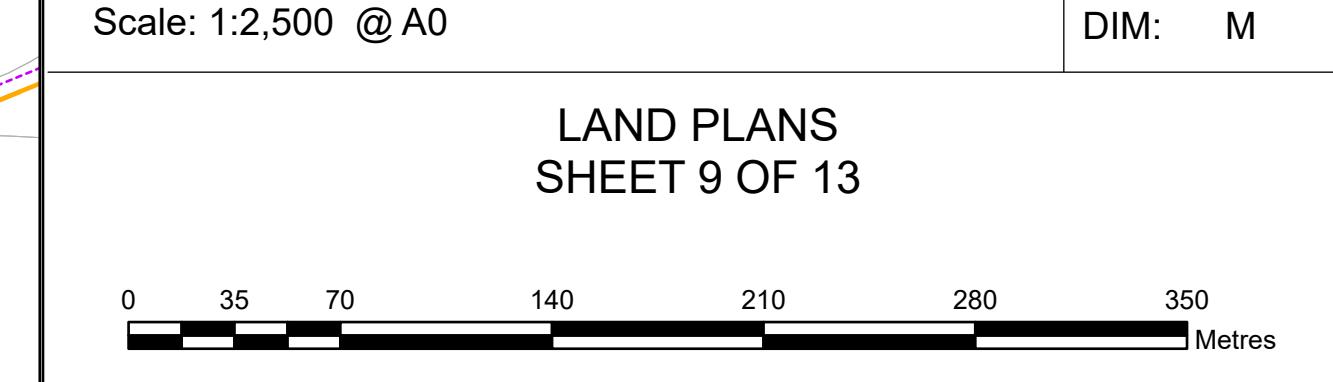
Notes:

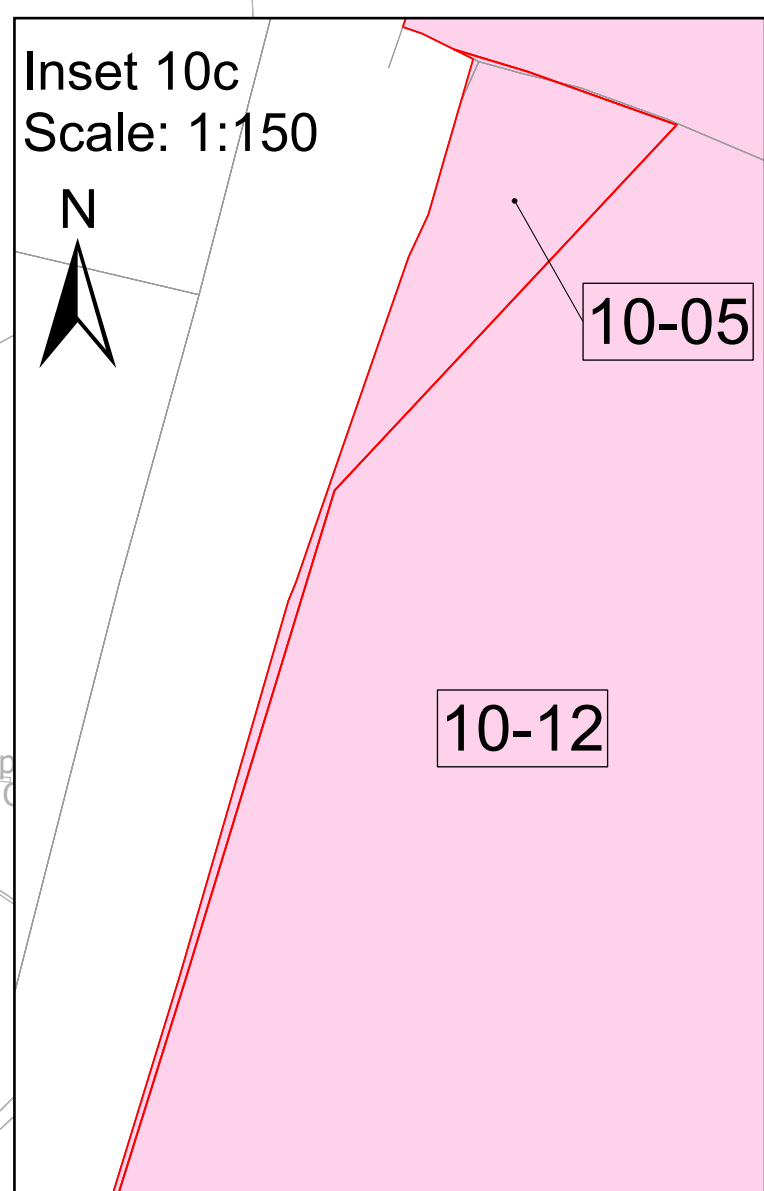
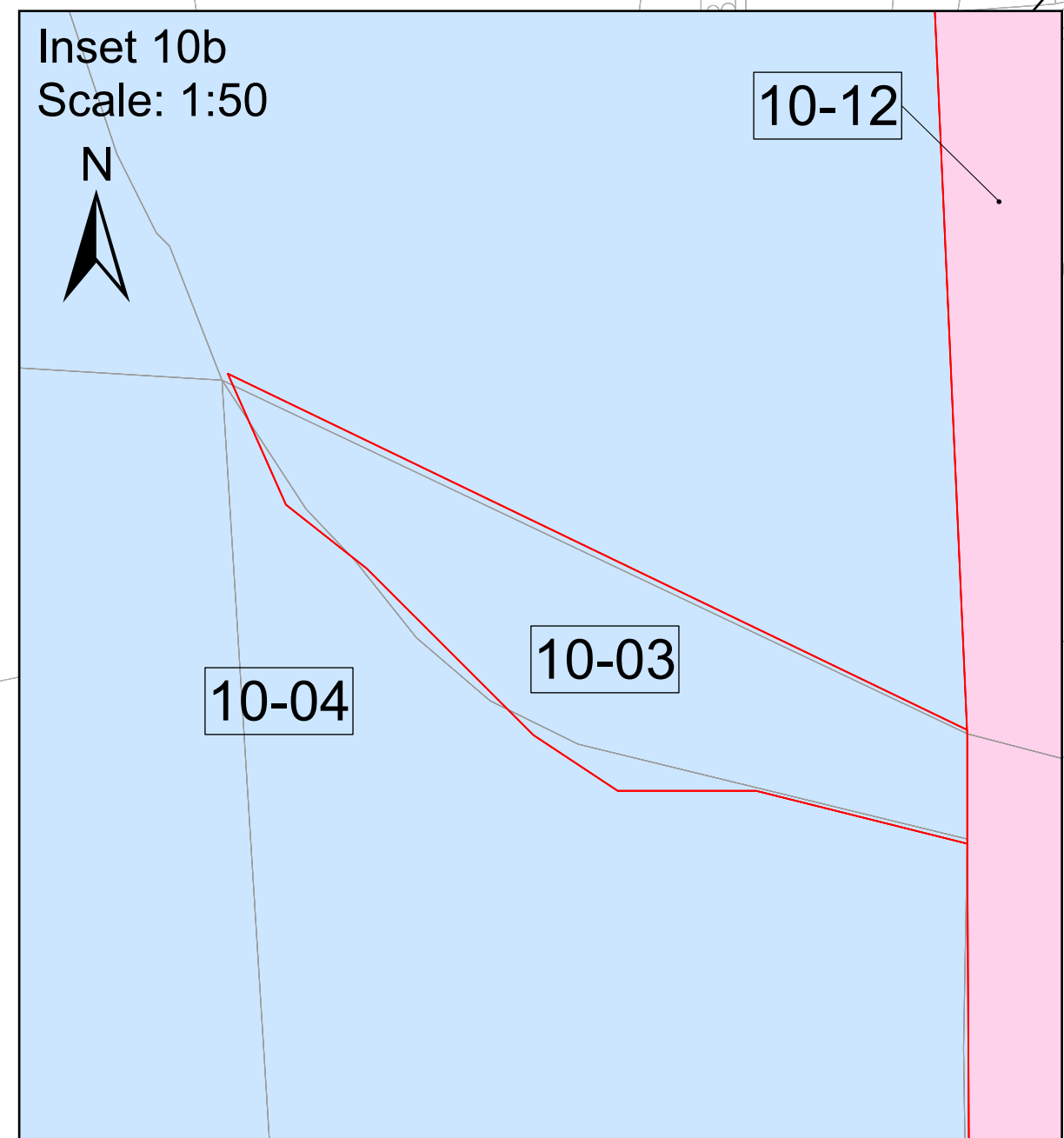
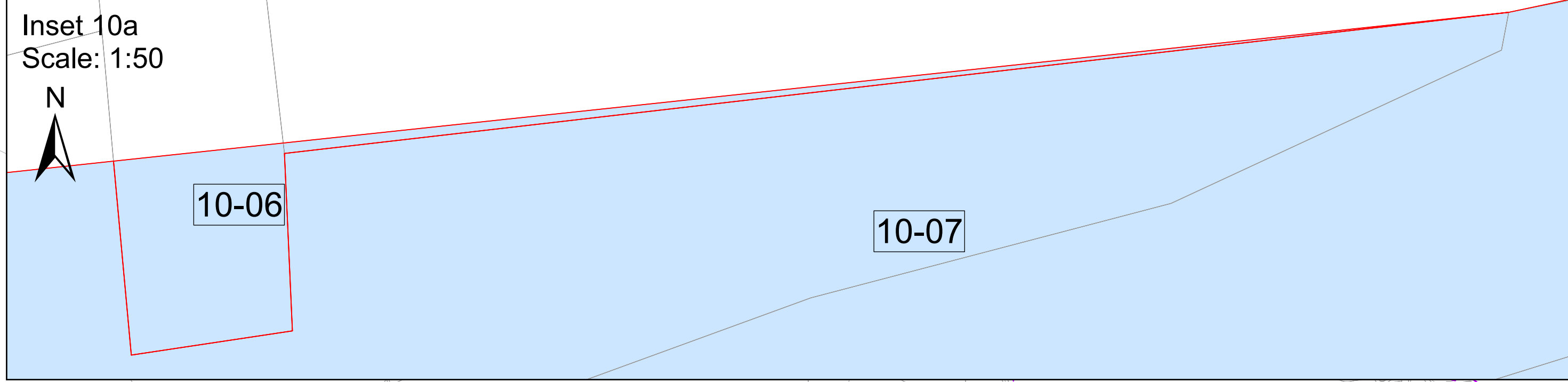
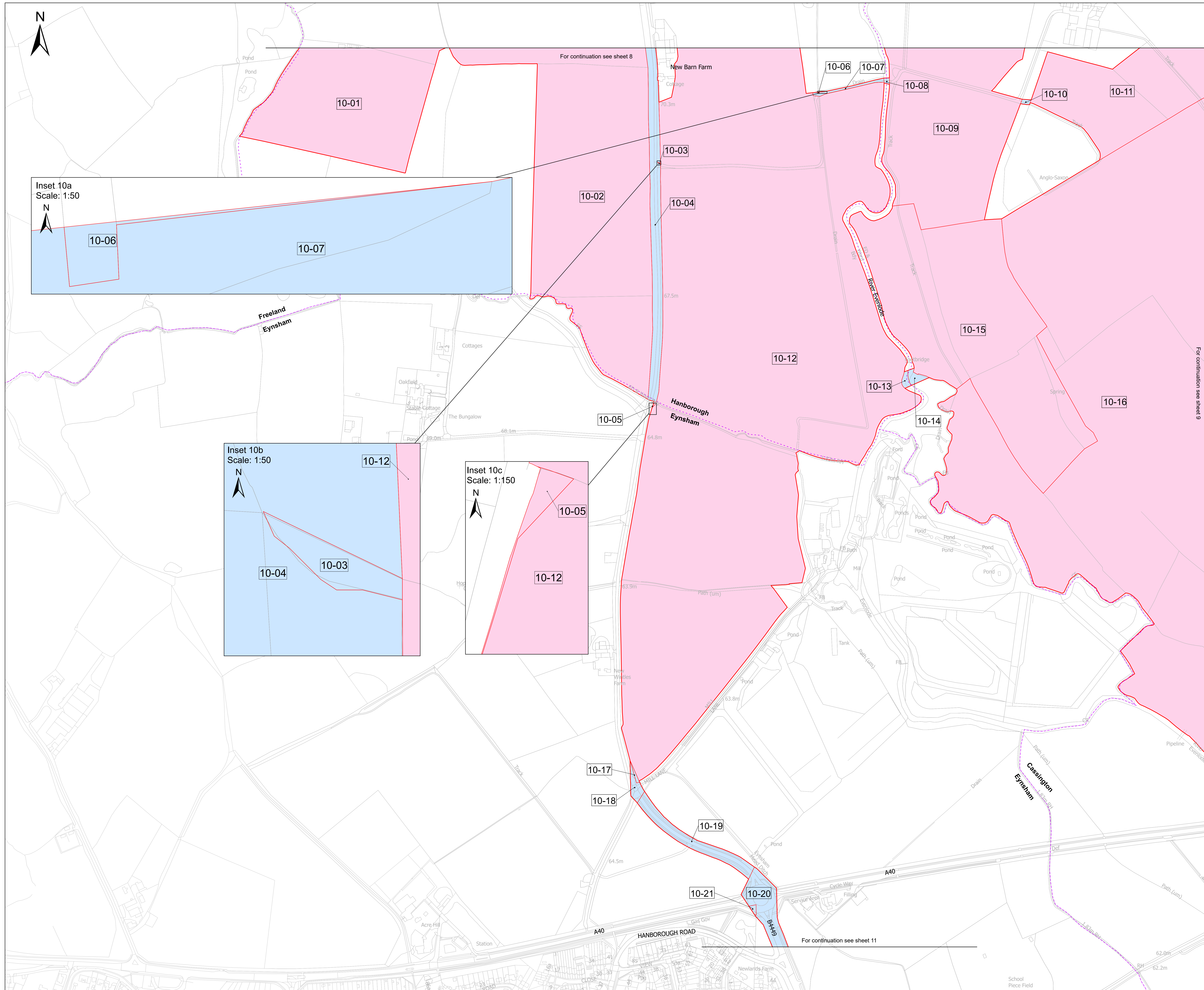
- These plans should be read alongside other Application Documents, in particular, the Works Plans [EN010147/APP/2.3], the Book of Reference [EN010147/APP/4.3] and the Statement of Reasons [EN010147/APP/4.1]
- Do not scale from this drawing, use only printed dimensions
- All dimensions are in metres unless stated otherwise
- The Base mapping is based upon Ordnance Survey (OS) data. Reproduced from Ordnance Survey maps by permission of Ordnance Survey on behalf of the controller of His Majesty's Stationary Office (HMSO). © Crown Copyright Ordnance Survey 2024. Licence number 0100031673.
- © Copyright - You are permitted to use this data solely to enable you to respond to, or interact with, the organisation that provided you with the data. You are not permitted to copy, sub-licence, distribute or sell any of this data to third parties in any form without written consent of Photovoltaic Development Partners (PVDP) on behalf of SolarFive Ltd.



Project	Botley West Solar Farm		Status	FINAL	
ID	Changes	Date	Name	Date	Name
			Edit	31/01/2025	J.Neye-Swift
			Check	23/01/2025	C.Channing
			Approval	23/01/2025	K.Craddock
1	S51 Response	31/01/2025	J.Neye-Swift	Project-No	BWSF
A	Created	08/11/2024	J.Thompson	Drawing No	2.4

Drawing reference: EN010147/APP/2.4
 PINS Reference Number: EN010147
 Infrastructure Planning (Applications: Prescribed Forms and Procedure) Regulations 2009 APFP Regulation: 5(2)(i)





Legend

Order Limits —

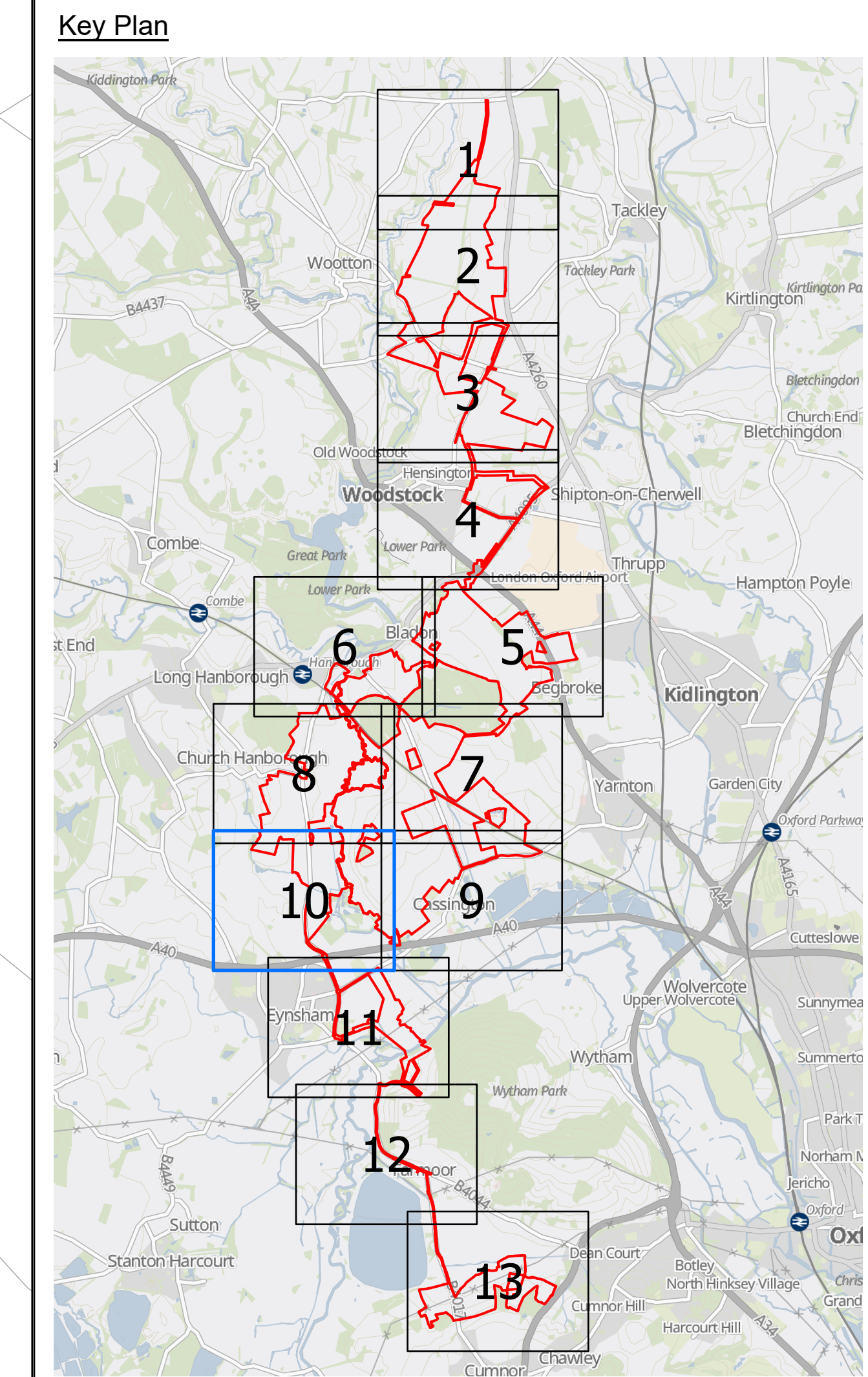
Order Land - freehold to be compulsorily acquired and temporary use of land and in relation to which it is proposed to suspend or extinguish easements, servitudes and other private rights

Order Land - new rights (including restrictions) to be compulsorily acquired and temporary use of land and in relation to which it is proposed to suspend or extinguish easements, servitudes and other private rights

Parish Boundaries - - - - -

Notes:

- These plans should be read alongside other Application Documents, in particular, the Works Plans [EN010147/APP/2.3], the Book of Reference [EN010147/APP/4.3] and the Statement of Reasons [EN010147/APP/4.1]
- Do not scale from this drawing, use only printed dimensions
- All dimensions are in metres unless stated otherwise
- The Base mapping is based upon Ordnance Survey (OS) data. Reproduced from Ordnance Survey maps by permission of Ordnance Survey on behalf of the controller of His Majesty's Stationary Office (HMSO). © Crown Copyright Ordnance Survey 2024. Licence number 0100031673.
- © Copyright - You are permitted to use this data solely to enable you to respond to, or interact with, the organisation that provided you with the data. You are not permitted to copy, sub-licence, distribute or sell any of this data to third parties in any form without written consent of Photovoltaic Development Partners (PVDP) on behalf of SolarFive Ltd.

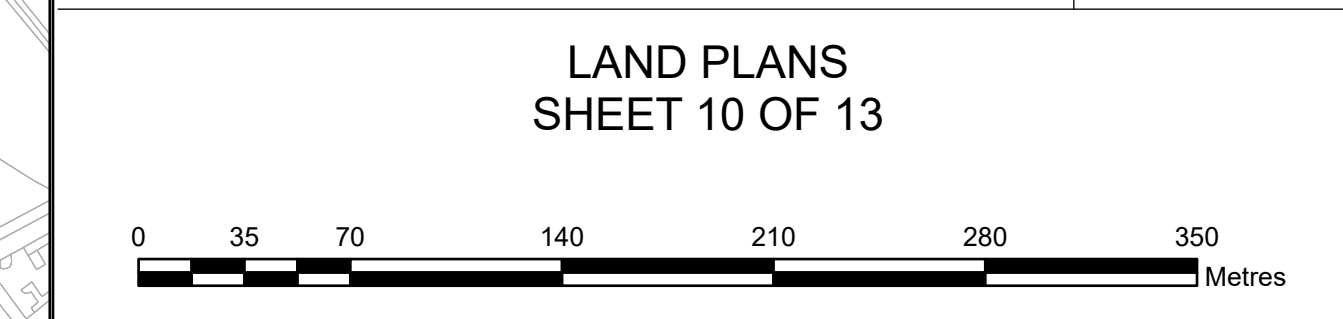


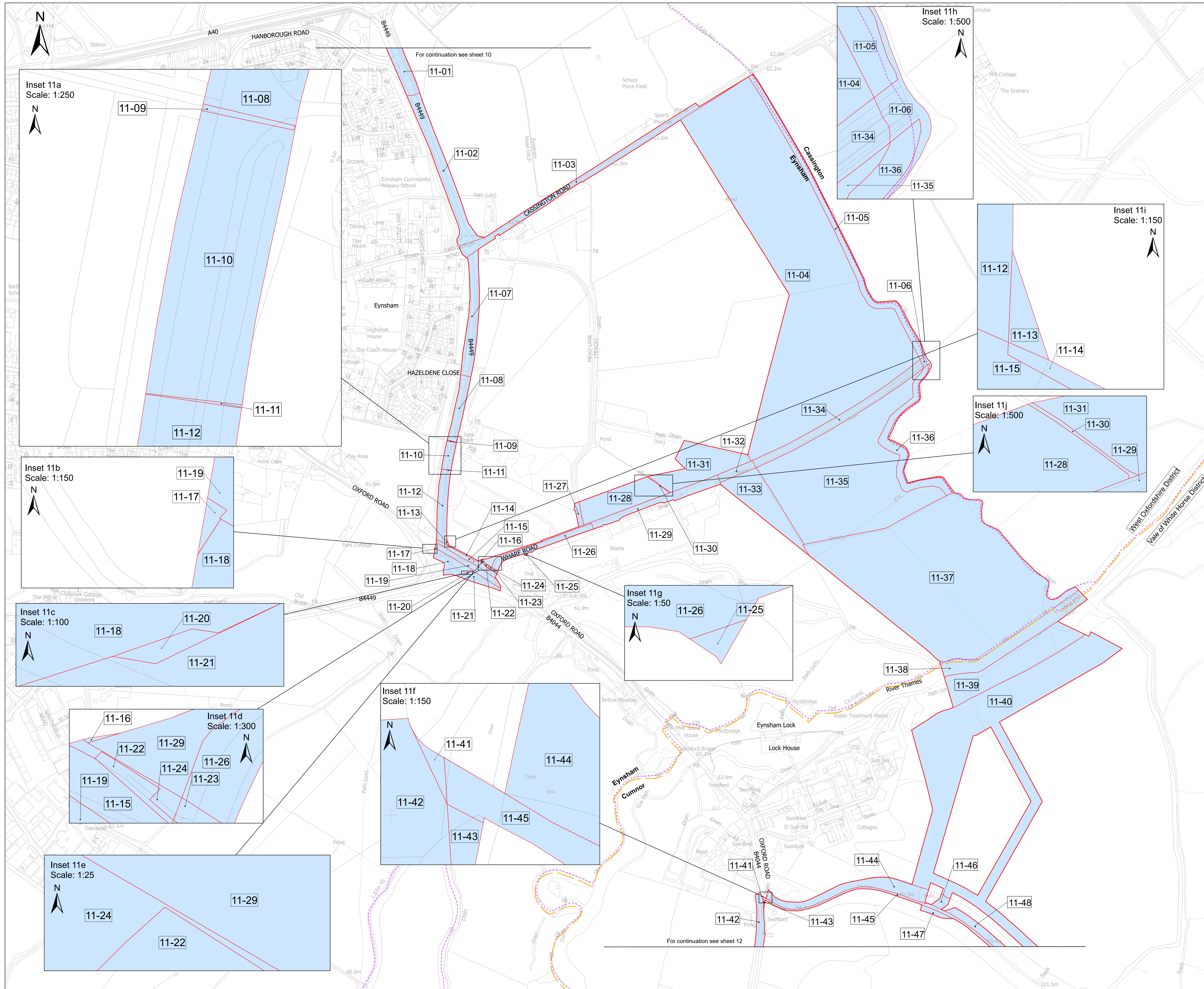
Project		Status			
Botley West Solar Farm		FINAL			
ID	Changes	Date	Name	Date	Name
			Edit	31/01/2025	J.Neye-Swift
			Check	23/01/2025	C.Channing
			Approval	23/01/2025	K.Craddock
1	S51 Response	31/01/2025	J.Neye-Swift	Project-No	BWSF
A	Created	08/11/2024	J.Thompson	Drawing No	2.4

Drawing reference: EN010147/APP/2.4
PINS Reference Number: EN010147

Infrastructure Planning (Applications: Prescribed Forms and Procedure) Regulations 2009 APFP Regulation: 5(2)(i)

Scale: 1:2,500 @ A0 DIM: M





Inset 11a
Scale: 1:250

Inset 11h
Scale: 1:500

Inset 11i
Scale: 1:150

Inset 11b
Scale: 1:150

Inset 11j
Scale: 1:500

Inset 11c
Scale: 1:100

Inset 11g
Scale: 1:50

Inset 11f
Scale: 1:150

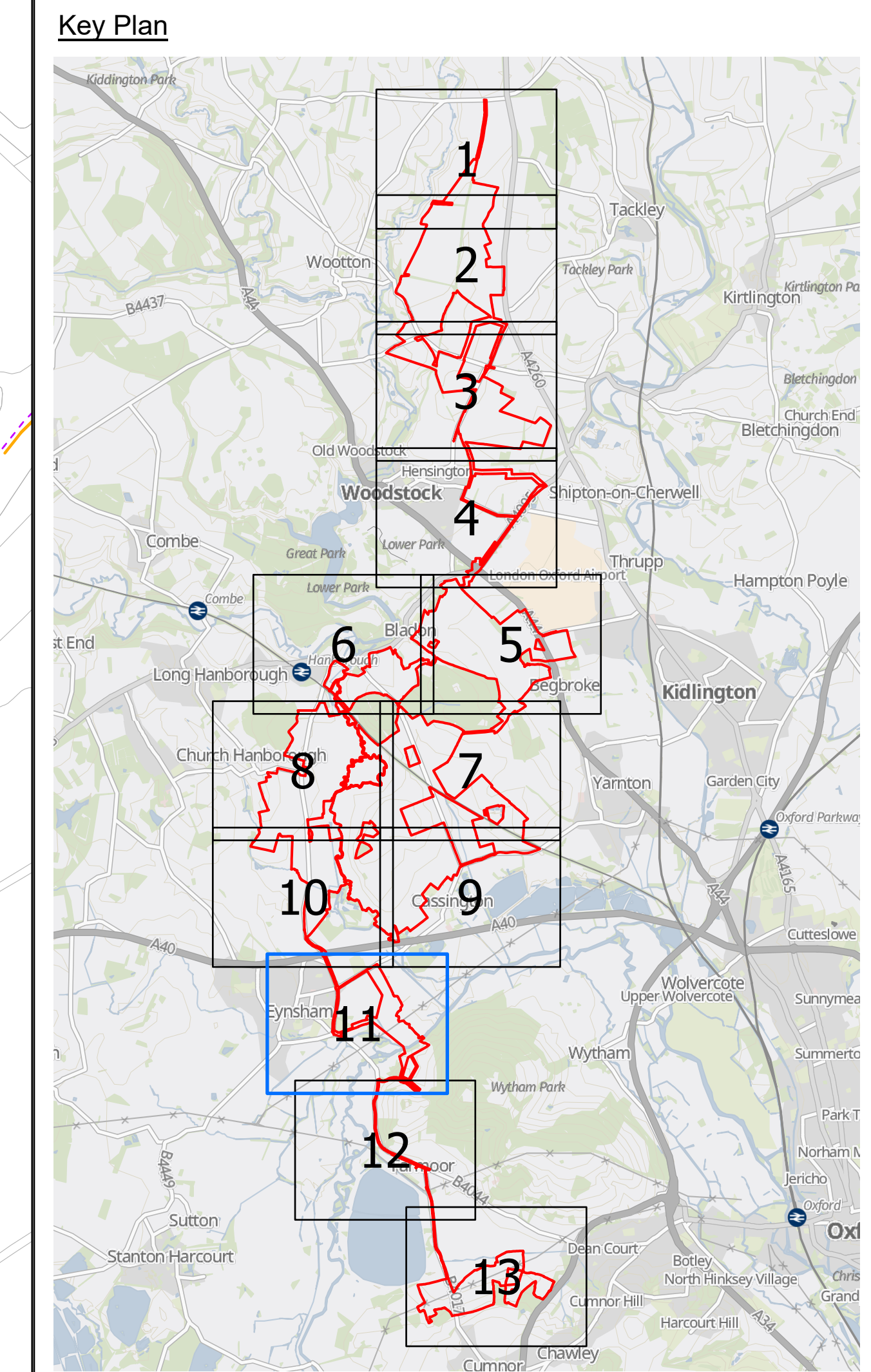
Inset 11d
Scale: 1:300

Inset 11e
Scale: 1:25

- Legend**
- Order Limits —
 - Order Land - new rights (including restrictions) to be compulsorily acquired and temporary use of land and in relation to which it is proposed to suspend or extinguish easements, servitudes and other private rights
 - Administrative Boundaries —
 - Parish Boundaries

Notes:

- These plans should be read alongside other Application Documents, in particular, the Works Plans [EN010147/APP/2.3], the Book of Reference [EN010147/APP/4.3] and the Statement of Reasons [EN010147/APP/4.1]
- Do not scale from this drawing, use only printed dimensions
- All dimensions are in metres unless stated otherwise
- The Base mapping is based upon Ordnance Survey (OS) data. Reproduced from Ordnance Survey maps by permission of Ordnance Survey on behalf of the controller of His Majesty's Stationary Office (HMSO). © Crown Copyright Ordnance Survey 2024. Licence number 0100031673.
- © Copyright - You are permitted to use this data solely to enable you to respond to, or interact with, the organisation that provided you with the data. You are not permitted to copy, sub-licence, distribute or sell any of this data to third parties in any form without written consent of Photovoltaic Development Partners (PVDP) on behalf of SolarFive Ltd.



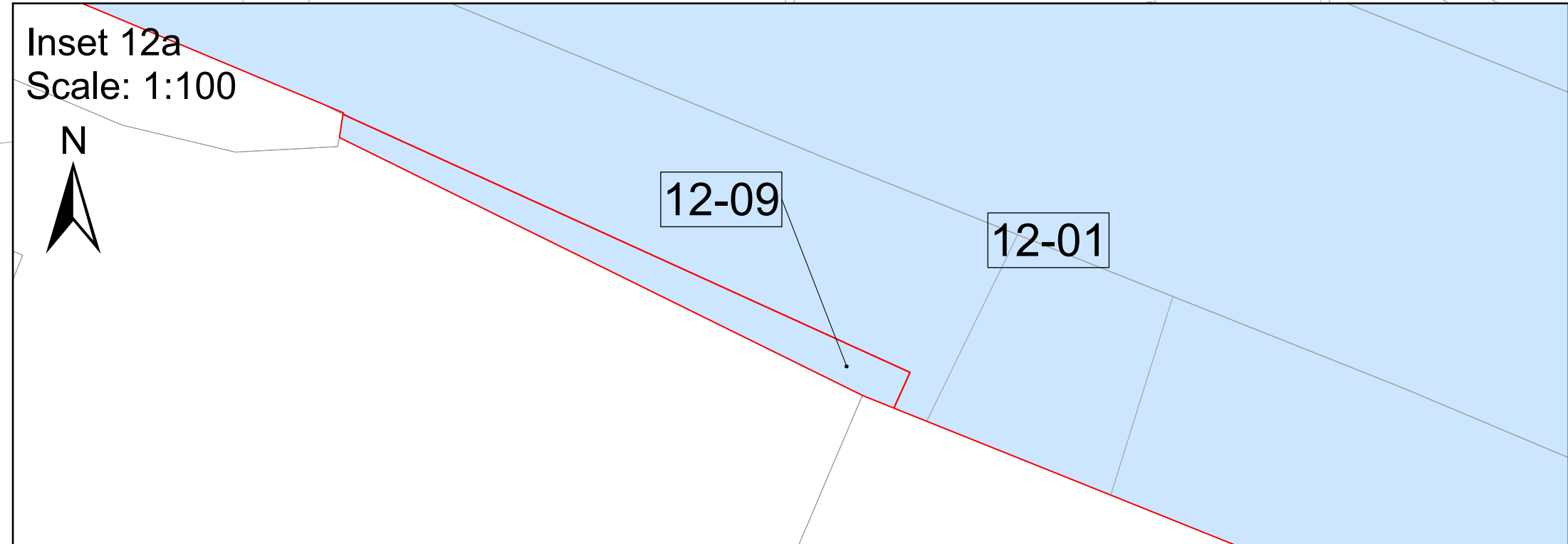
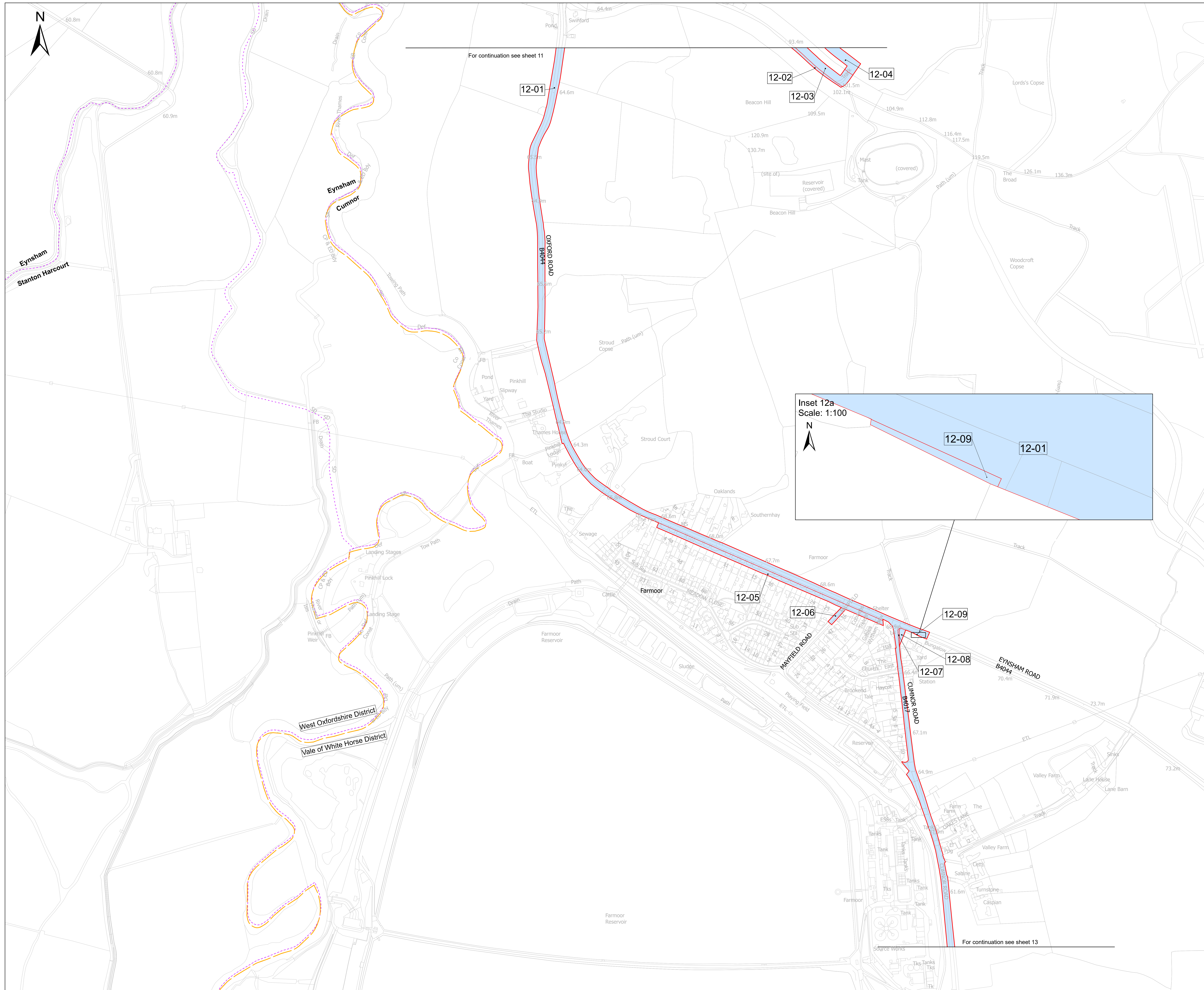
Project		Status			
Botley West Solar Farm		FINAL			
ID	Changes	Date	Name	Date	Name
				Edit	31/01/2025 J.Neye-Swift
				Check	23/01/2025 C.Channing
				Approval	23/01/2025 K.Craddock

Drawing reference: EN010147/APP/2.4
PINS Reference Number: EN010147

Infrastructure Planning (Applications: Prescribed Forms and Procedure) Regulations 2009 APFP Regulation: 5(2)(i)

Scale: 1:2,500 @ A0 DIM: M

**LAND PLANS
SHEET 11 OF 13**



Legend

Order Limits —

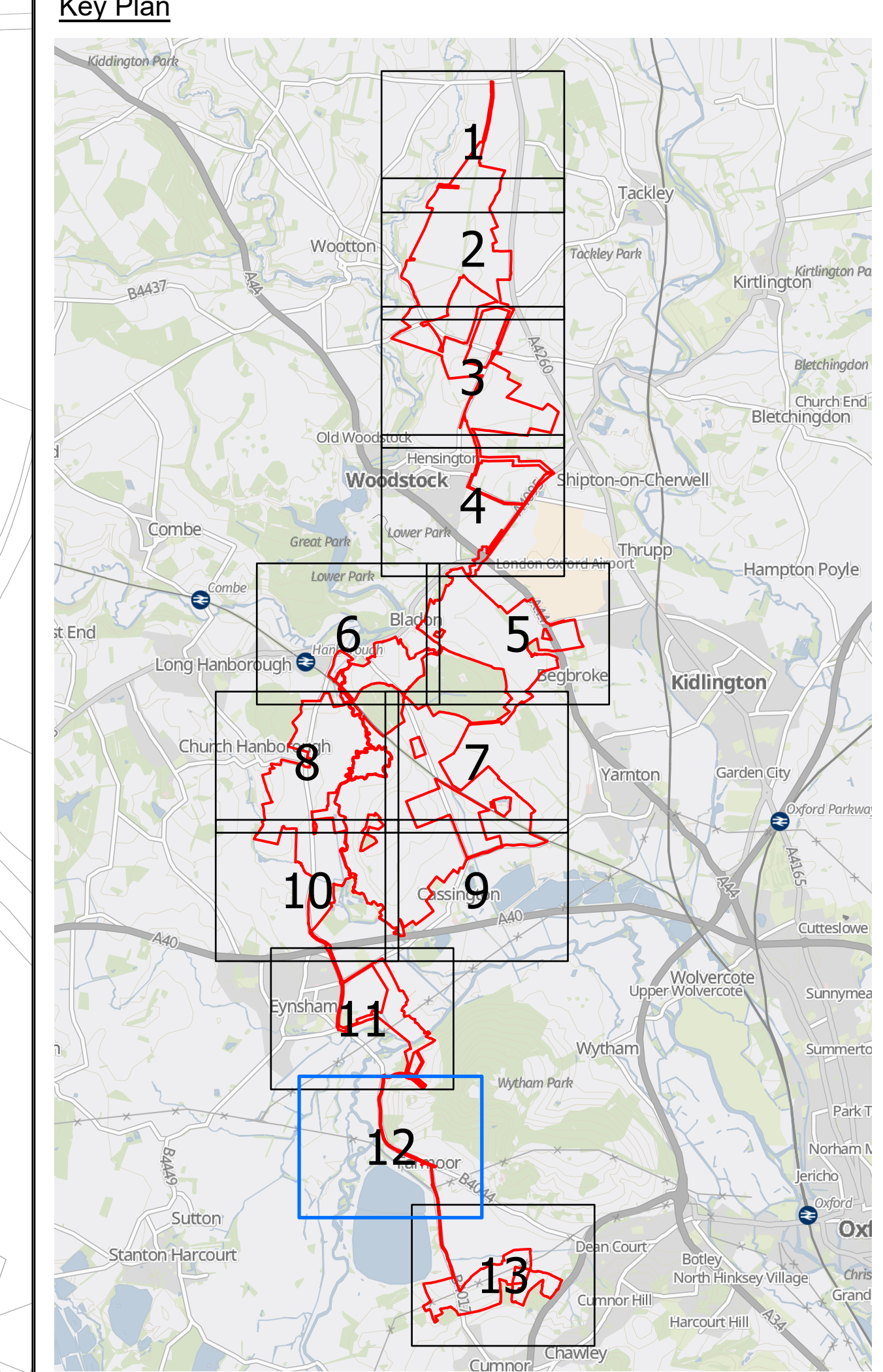
Order Land - new rights (including restrictions) to be compulsorily acquired and temporary use of land and in relation to which it is proposed to suspend or extinguish easements, servitudes and other private rights

Administrative Boundaries —

Parish Boundaries

Notes:

- These plans should be read alongside other Application Documents, in particular, the Works Plans [EN010147/APP/2.3], the Book of Reference [EN010147/APP/4.3] and the Statement of Reasons [EN010147/APP/4.1]
- Do not scale from this drawing, use only printed dimensions
- All dimensions are in metres unless stated otherwise
- The Base mapping is based upon Ordnance Survey (OS) data. Reproduced from Ordnance Survey maps by permission of Ordnance Survey on behalf of the controller of His Majesty's Stationary Office (HMISO). © Crown Copyright Ordnance Survey 2024. Licence number 0100031673.
- © Copyright - You are permitted to use this data solely to enable you to respond to, or interact with, the organisation that provided you with the data. You are not permitted to copy, sub-licence, distribute or sell any of this data to third parties in any form without written consent of Photovoltaic Development Partners (PVDP) on behalf of SolarFive Ltd.



Project	Botley West Solar Farm					Status	FINAL
ID	Changes	Date	Name		Date	Name	
					31/01/2025	J.Neye-Swift	
					23/01/2025	C.Channing	
					23/01/2025	K.Craddock	
1	S51 Response	31/01/2025	J.Neye-Swift	Project-No	BWSF		
A	Created	08/11/2024	J.Thompson	Drawing No	2.4		

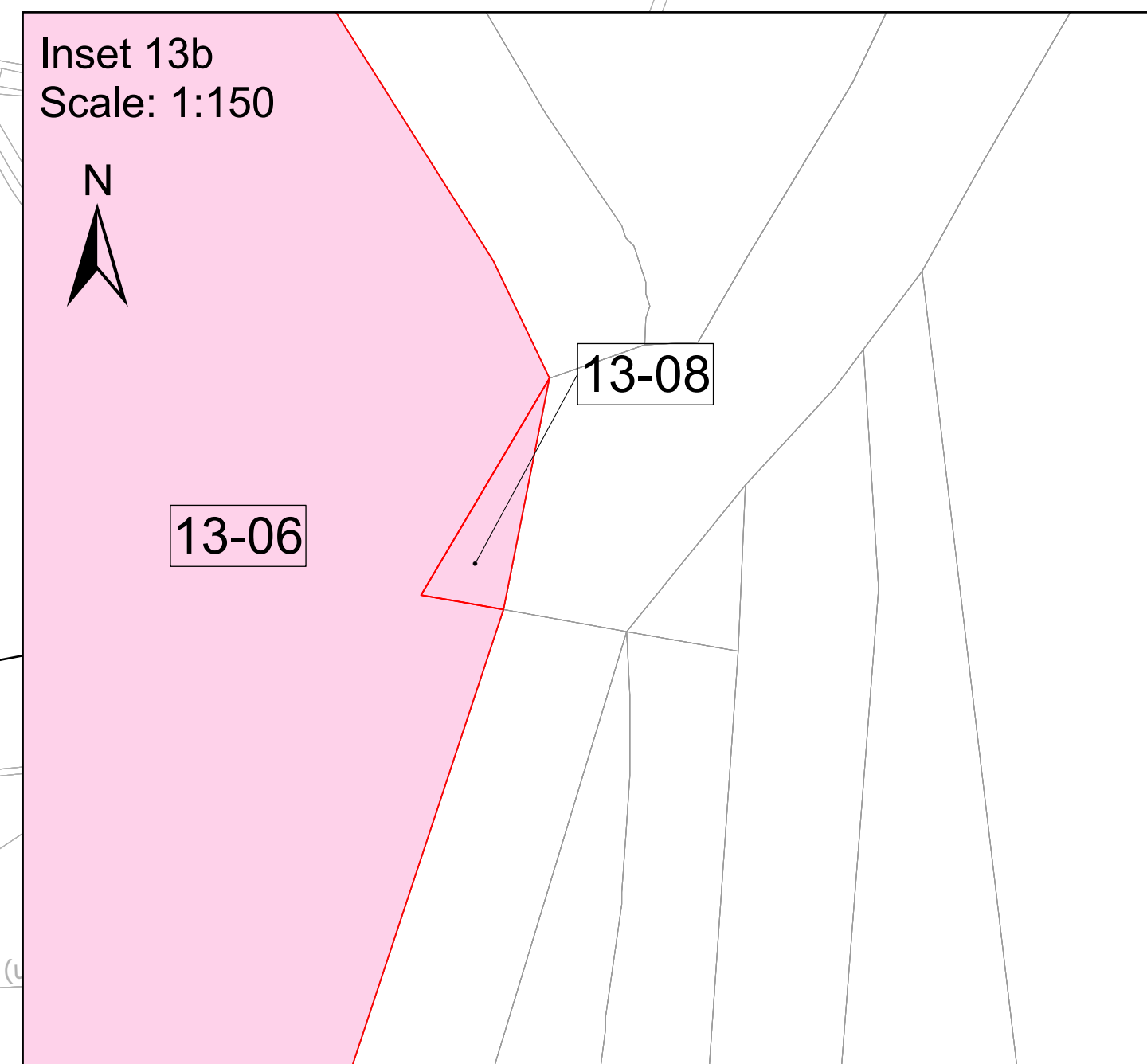
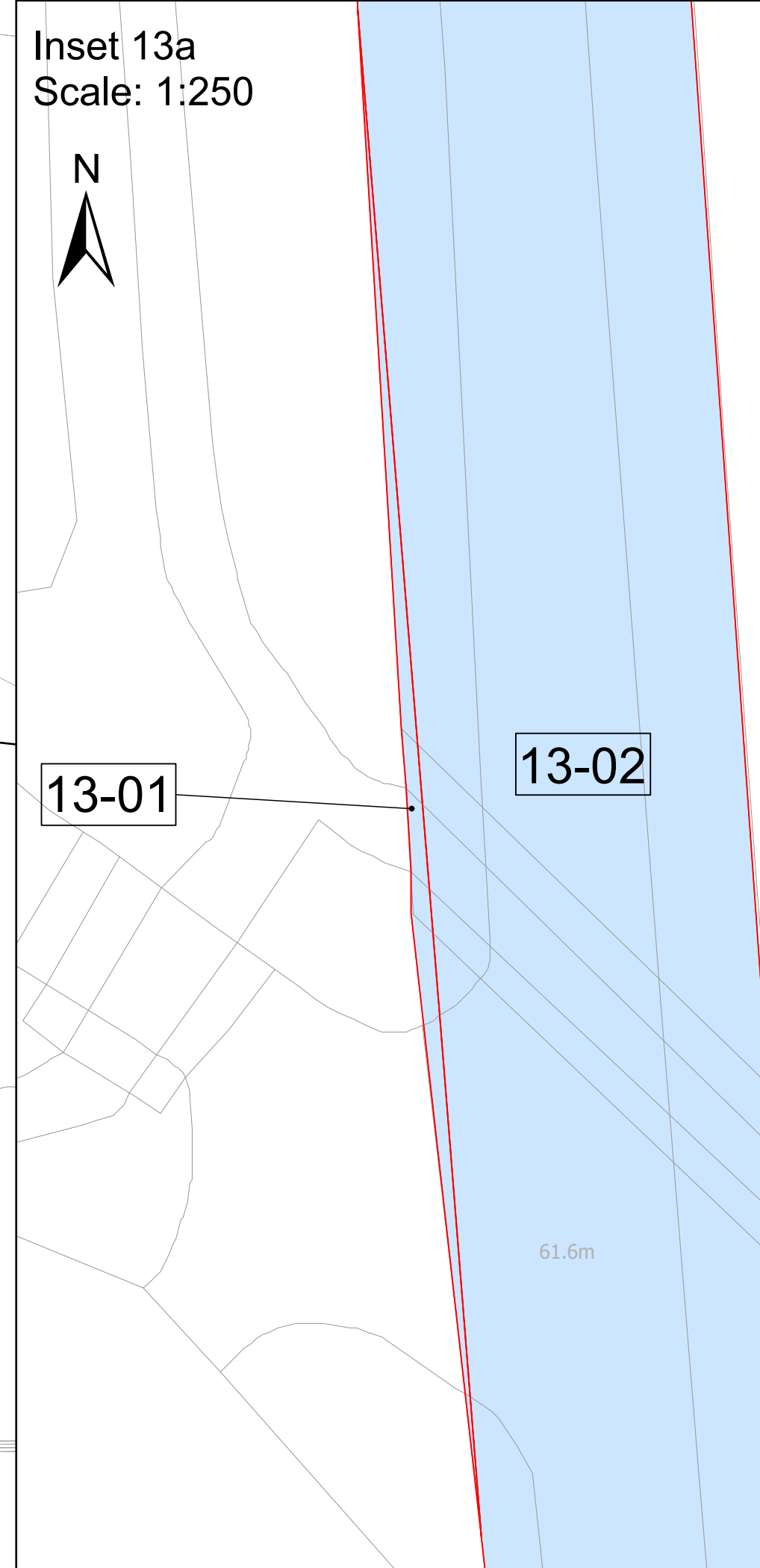
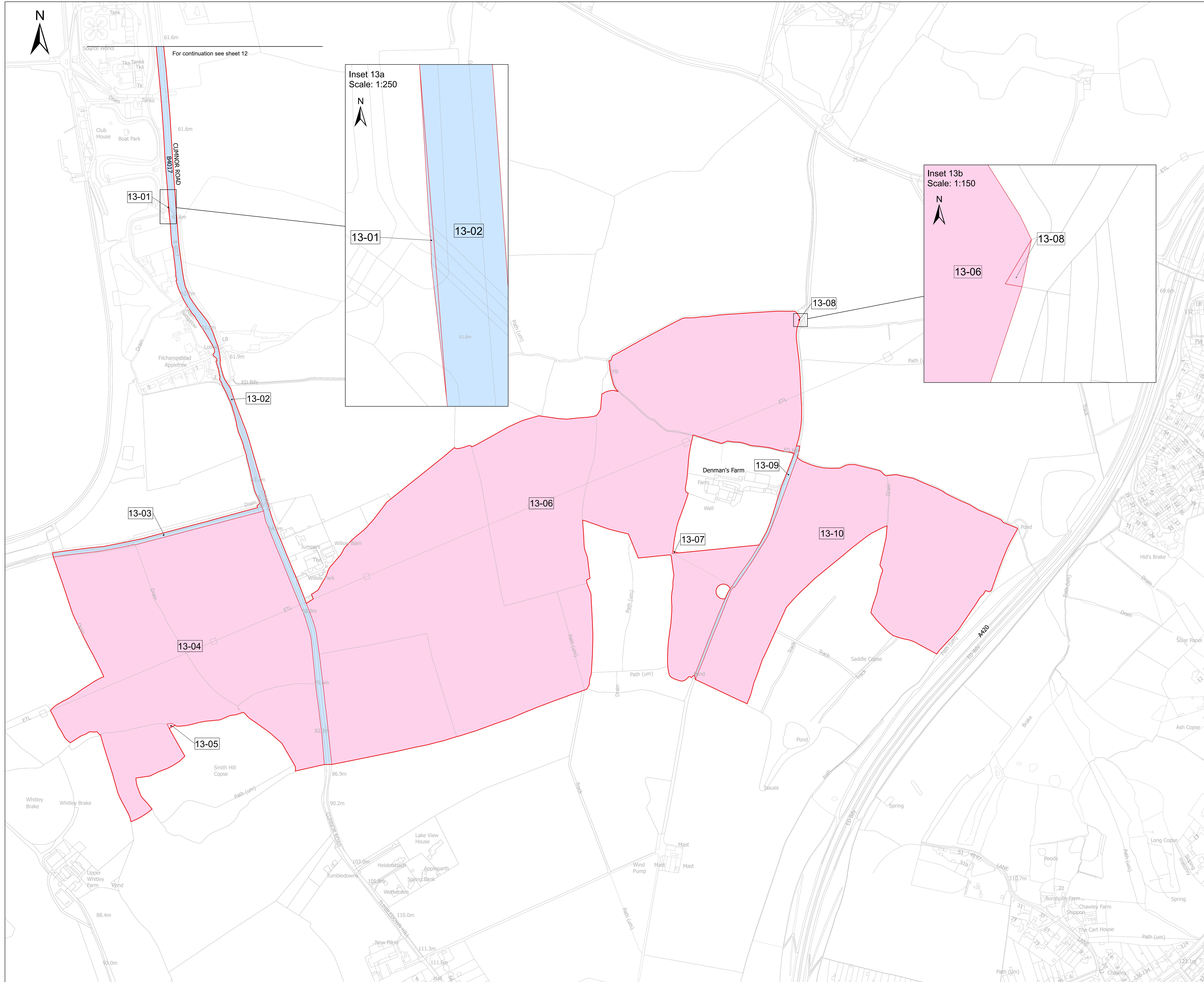
Drawing reference: EN010147/APP/2.4
 PINS Reference Number: EN010147

Infrastructure Planning (Applications: Prescribed Forms and Procedure) Regulations 2009 APFP Regulation: 5(2)(i)

Scale: 1:2,500 @ A0 DIM: M

**LAND PLANS
SHEET 12 OF 13**





Legend

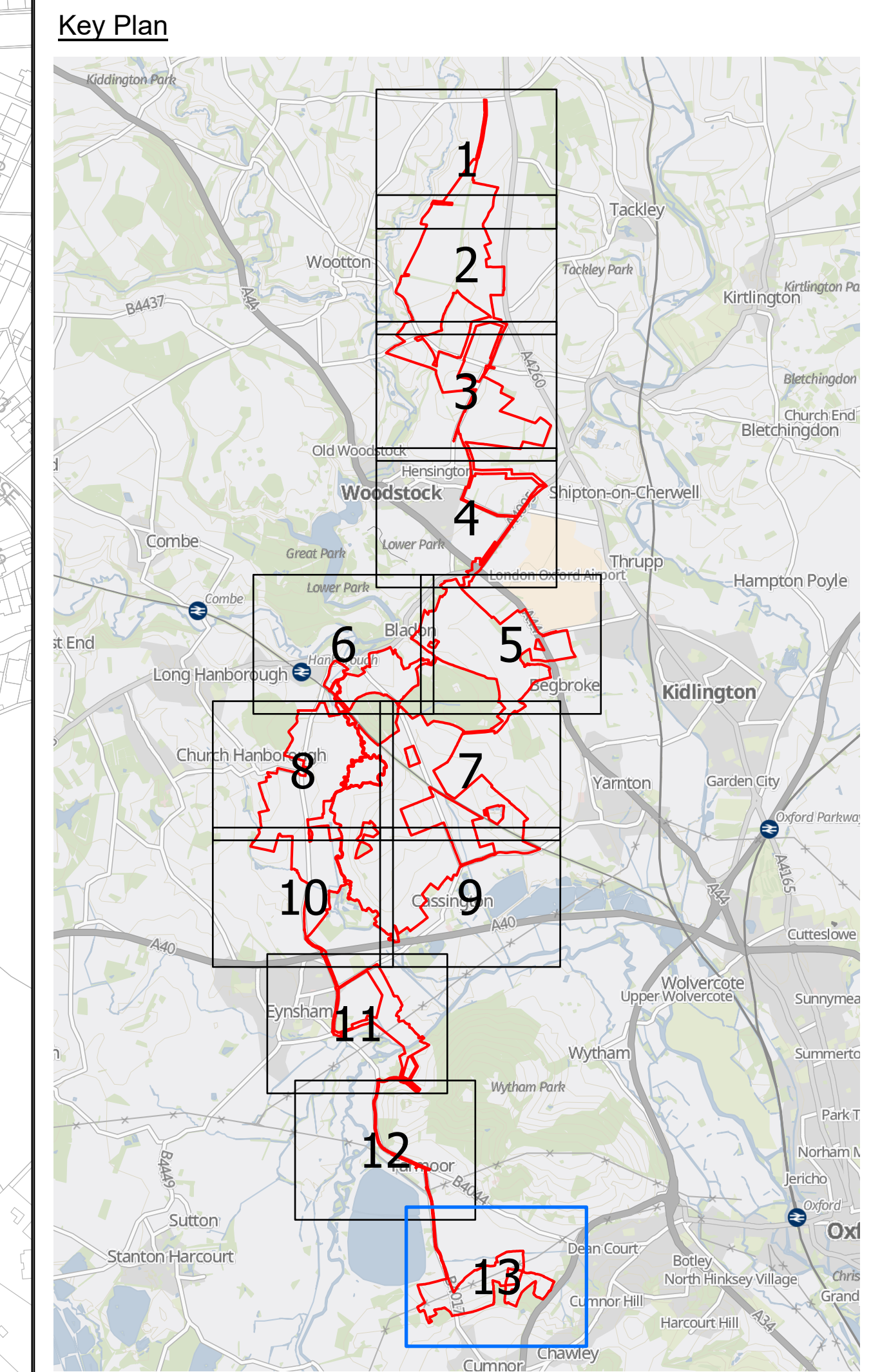
Order Limits —

Order Land - freehold to be compulsorily acquired and temporary use of land in relation to which it is proposed to suspend or extinguish easements, servitudes and other private rights

Order Land - new rights (including restrictions) to be compulsorily acquired and temporary use of land in relation to which it is proposed to suspend or extinguish easements, servitudes and other private rights

Notes:

- These plans should be read alongside other Application Documents, in particular, the Works Plans [EN010147/APP/2.3], the Book of Reference [EN010147/APP/4.3] and the Statement of Reasons [EN010147/APP/4.1]
- Do not scale from this drawing, use only printed dimensions
- All dimensions are in metres unless stated otherwise
- The Base mapping is based upon Ordnance Survey (OS) data. Reproduced from Ordnance Survey maps by permission of Ordnance Survey on behalf of the controller of His Majesty's Stationary Office (HMSSO). © Crown Copyright Ordnance Survey 2024. Licence number 0100031673.
- © Copyright - You are permitted to use this data solely to enable you to respond to, or interact with, the organisation that provided you with the data. You are not permitted to copy, sub-licence, distribute or sell any of this data to third parties in any form without written consent of Photovoltaic Development Partners (PVDP) on behalf of SolarFive Ltd.



Project		Status			
Botley West Solar Farm		FINAL			
ID	Changes	Date	Name	Date	Name
			Edit	31/01/2025	J.Neye-Swift
			Check	23/01/2025	C.Channing
			Approval	23/01/2025	K.Craddock
1	S51 Response	31/01/2025	J.Neye-Swift	Project-No	BWSF
A	Created	08/11/2024	J.Thompson	Drawing No	2.4

Drawing reference: EN010147/APP/2.4
 PINS Reference Number: EN010147

Infrastructure Planning (Applications: Prescribed Forms and Procedure) Regulations 2009 APFP Regulation: 5(2)(i)

Scale: 1:2,500 @ A0 DIM: M

